POPULATION AND
ITS DISTRIBUTION

HB1965
T5
1918

New York
State College of Agriculture
At Cornell University
Ithaca, N. Y.

Library

Cornell University Library

The original of this book is in
the Cornell University Library.

There are no known copyright restrictions in
the United States on the use of the text.

http://www.archive.org/details/cu31924089529956

POPULATION AND ITS DISTRIBUTION

Compiled from
The United States Bureau
of Census Figures

SECOND EDITION
Revised and Enlarged, October, 1918

PRICE, $2.50 NET

J. WALTER THOMPSON COMPANY
New York
Chicago · Boston · Detroit · Cincinnati

@
HB1965
T5
cop.1

Copyright, 1918
J. Walter Thompson Company

PREFACE

THIS second edition of *Population and Its Distribution* has been published with the purpose of making it even more useful to our clients than the edition published in 1912. To accomplish this we have added several new features to assist in making possible a more thorough and detailed study of sales areas and a more satisfactory analysis of advertising in relation to such areas. A complete list of these new features, together with that of the other material, will be found in the Table of Contents.

Wherever available the latest estimates of population made by the Bureau of Census have been incorporated. These estimates are for 1916. They cannot be regarded as having the same degree of accuracy as the statistics of the last decennial census in 1910, but for all practical purposes we believe them thoroughly reliable.

Unless specifically indicated to the contrary we have observed the following rules in giving statistics of population:

1. The Bureau of Census estimates for 1916 have been given for the population of continental United States, for divisions of states, for all cities of 10,000 inhabitants or more.
2. For all cities and towns of less than 10,000 and more than 500 inhabitants, the figures have been taken from the Census of 1910.
3. Percentages for the total population of divisions, states and cities of 10,000 or more inhabitants have been computed on the basis of the new estimates, but all percentages affecting cities or towns of less than 10,000 inhabitants have been on the basis of the Census of 1910.

The statistics showing the distribution of wholesale and retail dealers have been compiled from the most reliable sources available. The figures given are taken from actual lists in the different trades, from statistics of the Internal Revenue office and from city directories. Even the best of the lists vary so greatly, however, that they can be considered only as estimates with many elements of uncertainty beyond our control. We believe them accurate enough, however, to be of sufficient service to justify their publication.

We hope that the usefulness of *Population and Its Distribution* will be greatly increased by this new edition.

J. Walter Thompson Company

244 Madison Avenue,
New York City.
October 1, 1918.

TABLE OF CONTENTS

PAGE

Preface v
Introduction ix
Population, area in square miles, density of population and percentage of population by geographical divisions and states.. 1
Population and area of states compared..... 3
Classification of cities and towns by groups in the United States 4
Population of cities of 100,000 or more and of adjacent territory 5
Population of cities of 25,000 to 100,000..... 6
Population, number of families and percentage of urban and rural, by divisions and states..... 10
Native white, foreign born and negro population by divisions and states 12
Number of farms, farms operated by owners, average value of farm property per farm by divisions and states..... 15
Total value of farms and farm property classified and compared by states..... 17

POPULATION BY DIVISIONS, STATES, CITIES AND TOWNS.

New England Division..... 18
Maine 19
New Hampshire..... 24
Vermont 27
Massachusetts 30
Rhode Island..... 35
Connecticut 37
Middle Atlantic Division..... 40
New York..... 41
New Jersey..... 48
Pennsylvania 52
East North Central Division..... 63
Ohio 64
Indiana 72
Illinois 77
Michigan 86
Wisconsin 91

PAGE
West North Central Division 96
Minnesota 97
Iowa 102
Missouri 108
North Dakota 113
South Dakota 115
Nebraska 117
Kansas 120
South Atlantic Division 124
Delaware 125
Maryland 126
District of Columbia 128
Virginia 129
West Virginia 132
North Carolina 135
South Carolina 138
Georgia 140
Florida 144
East South Central Division 146
Kentucky 147
Tennessee 150
Alabama 153
Mississippi 156
West South Central Division 159
Arkansas 160
Louisiana 163
Oklahoma 165
Texas 169
Mountain Division 174
Montana 175
Idaho 177
Wyoming 179
Colorado 180
New Mexico 182
Arizona 183
Utah 184
Nevada 186
Pacific Division 188
Washington 189
Oregon 192
California 194
Number of Retail and Wholesale dealers in the United States classified by trades and by states 198
Number of Retail and Wholesale dealers classified by trades in all cities of 100,000 or more inhabitants 204
Index 211

The future of large-scale production can be assured only by large-scale selling

ONE of the most important facts of the economic history of the United States is the rapid development of manufactures during the last quarter of the 19th century and its culmination in large-scale production.

Everything seemed to contribute to the momentum and magnitude of this development. The turmoil of slavery and sectional strife that had been the curse of the country for half a century had spent itself on the bloody battlefields of the Civil War. The latent forces of a united nation awoke to life and needed only to be directed to production by the future captains of industry.

Capital, both British and American, that had been frightened away by the uncertainties of the sixties and early seventies now returned and could be obtained for the asking. The supply of labor was being constantly increased by the large number of Irish and German immigrants. Raw materials could be had from the growing West in whatever quantities they were demanded. Railways, interstate and transcontinental—built during the seventies and eighties with a rapidity and enthusiasm that remain without a parallel in our history—assured to the manufacturer a steady flow of raw materials to his factory and the delivery of his products to consumers. High protective tariffs, inherited from the financial legislation of the Civil War, became an established policy which gave to the manufacturer a monopoly of a market almost unrivalled in extent and in possibilities of development. Capital, labor, raw materials, transportation, protection, all stood ready as aids to move forward at the word of command.

It remained therefore for the manufacturer to seize the rare opportunity which such a combination of favoring forces offered him. His success could be challenged only by a fellow American manufacturer—a competitor who could outwit him and snatch the larger rewards from his hands.

Under the stimulus of the large rewards which such an opportunity offered and under the incentive which strong domestic competition created, the American manufacturer brought to bear upon

the problem of production a very high degree of intelligence. With utmost care he kept abreast of every mechanical invention. The investment necessary to install in his factory any invention which still further reduced costs, he made without hesitation. Likewise factory organization, labor problems, sources of raw materials, anything and everything in fact which bore upon production and upon the reduction of its costs, received intelligent study.

It was by this intelligent study that the American manufacturer prospered and wrought by the beginning of the twentieth century what amounted to nothing less than an industrial revolution—a revolution that marked the rise of large-scale production—making commodities by the millions and making them at the lowest cost. And the hungry market absorbed the rapidly flowing output. It seemed that there was nothing more to do than continue to turn out upon this hungry market all that factories could produce.

But a strange thing happened! Machines perfected by inventors and pressed for maximum production, began to make goods faster than the markets absorbed them! This seemed strange indeed, when every census, state and federal, showed that the population was increasing rapidly and that the country was growing in every way. Evidently the failure of demand to keep pace with maximum production was not due to the lack of a potential market, but to some other reason. And what was that reason?

Manufacturers had concentrated their attention almost entirely upon production. They had neglected to devote the same high intelligence to the problems of distribution and selling. This was all very well so long as large-scale production was attained only by the few who could find ready markets for all they produced. But by 1900 large-scale production was no longer a monopoly of the few, it had become "standardized", which means that the latest inventions in machinery, the supply of adequate capital, the necessary quota of workers, in short all the factors essential to large-scale production, were at the command of all. No wonder that factories began to turn out products faster than the market absorbed them, for the market had not been prepared in advance to absorb their rapidly increasing quantities.

Some few manufacturers were shrewd enough to see the change that had taken place. They saw that large-scale production was no longer their sole, or even their most important problem, but that *large-scale selling,* as yet little understood, offered the new and critical field upon which the battle of competition was to be fought. They turned to find the means of creating a wider demand for their products.

As machines had multiplied enormously the productiveness of man-power in manufacturing, so must man-power be made more productive in selling. An attempt at large-scale selling by merely

increasing the number of men, would be prohibitive in both time and cost. Means must be found of reaching purchasers and making purchasers by the *thousands* and by the *millions*.

It was evident that no matter through how many channels the distribution of a product might lead, the ultimate success of the product depended, not upon the dealer whose interest was in profit, but upon the purchaser whose interest was in the merit of the article itself. With rare foresight the few manufacturers recognized in newspapers, magazines, direct mail, and in display, the most efficient and economical means of carrying a message.

In advertising they found the *economics of large-scale selling*.

Advertising was not new. Millions of dollars were already being spent annually on advertising. Advertising agencies were already driving a thrifty trade. But it was not until the period after 1900 that advertising came to claim recognition as one of the most vital and most essential forces in modern industrial life. The conspicuous success of the few manufacturers who had had the wisdom to recognize this and act upon it, had begun to convert a larger number to follow their example when the Great War broke upon us.

The war from its beginning in 1914 created a demand which American manufacturers could not fully meet until they had enlarged their plants to double and triple their former size.

Even after four years of war the hungry market again, as in the earlier days of large-scale production, is absorbing all that the factories working at maximum speed can produce. The attention of many manufacturers is again concentrated primarily upon the problem of large-scale production.

But the war must end and the abnormal, gluttonous demand of war-time needs must cease. Government contracts will no longer care for the output of factories. Then manufacturers will be thrown upon their own initiative to see that their power of large-scale production shall not become a liability instead of an asset.

As never before these manufacturers must concentrate upon the problem of distribution and selling.

Scientific methods must be applied to large-scale selling as they have been to large-scale production. In large-scale production, the *method* has been everything, but in selling, except in few cases, *method* has counted for little.

The laws which govern selling will be found to be just as definite as those which govern manufacturing; but they must be approached and studied with that same degree of intelligence, which, as applied to production, has made the American manufacturer famous throughout the world. Nothing short of this will safeguard the future from failure and disappointment.

Advertising holds the key to the problem. But it must be based upon thorough knowledge.

There are many special facts which must be known in the study of every given problem. But common to every problem is the necessity of knowing all the possible markets. To visualize, in the most convenient form, the distribution of population, as it constitutes markets, the accompanying pages are published.

J. Walter Thompson Company

POPULATION AND ITS DISTRIBUTION

POPULATION, AREA IN SQUARE MILES, DENSITY OF POPULATION AND THE PERCENTAGE OF POPULATION BY GEOGRAPHICAL DIVISIONS AND STATES

	Population	Land Area in Sq. Miles	Density Pop. per Sq. Mile	Percentage of Total U. S. Pop.
United States	102,017,312	2,973,890	34.3	100.00
Geographical Divisions				
New England	7,156,644	61,976	115.4	7.0
Middle Atlantic	21,743,409	100,000	217.4	21.3
East North Central	19,674,634	245,564	80.5	19.2
West North Central	12,449,246	510,804	24.3	11.1
South Atlantic	13,295,995	269,071	49.4	13.0
East South Central	8,951,925	179,509	49.9	8.7
West South Central	10,200,500	429,746	23.7	9.9
Mountain	3,236,343	859,125	3.7	3.1
Pacific	5,303,616	318,095	16.9	5.1
New England				
Maine	772,489	29,895	25.8	0.7
New Hampshire	442,506	9,031	49.0	0.4
Vermont	363,699	9,124	39.8	0.3
Massachusetts	3,719,156	8,039	462.6	3.6
Rhode Island	614,315	1,067	575.7	0.6
Connecticut	1,244,479	4,820	264.4	1.2
Middle Atlantic				
New York	10,273,375	47,654	215.5	10.7
New Jersey	2,948,017	7,514	392.3	2.8
Pennsylvania	8,522,017	44,832	190.0	8.3
East North Central				
Ohio	5,150,356	40,740	126.4	5.0
Indiana	2,816,817	36,045	78.1	2.7
Illinois	6,152,257	56,043	109.7	6.3
Michigan	3,054,834	57,480	53.1	2.9
Wisconsin	2,500,350	55,256	45.2	2.4
West North Central				
Minnesota	2,279,603	80,858	28.1	2.2
Iowa	a2,224,771	55,586	40.0	2.4
Missouri	3,410,692	68,727	49.6	3.3
North Dakota	739,201	70,183	10.5	0.7
South Dakota	698,509	76,868	9.0	0.6
Nebraska	1,271,373	76,808	16.5	1.2
Kansas	1,829,545	81,774	22.3	1.8

*a*Population, 1910; decrease since 1900.

POPULATION, AREA IN SQUARE MILES, DENSITY OF POPULATION AND THE PERCENTAGE OF POPULATION BY GEOGRAPHICAL DIVISIONS AND STATES—Continued

	Population	Land Area in Sq. Miles	Density Pop. per Sq. Mile	Percentage of Total U. S. Pop.
South Atlantic				
Delaware	213,380	1,965	108.5	0.2
Maryland	1,362,807	9,941	137.0	1.3
District of Columbia	363,980	60	6,066.3	0.3
Virginia	2,192,019	40,262	54.4	2.1
West Virginia	1,386,038	24,022	57.6	1.3
North Carolina	2,402,738	48,740	49.2	2.3
South Carolina	1,625,475	30,495	53.3	1.5
Georgia	2,856,063	58,725	48.6	2.7
Florida	893,493	54,861	16.2	0.8
East South Central				
Kentucky	2,379,639	40,181	59.2	2.3
Tennessee	2,288,004	41,687	54.8	2.2
Alabama	2,332,608	51,279	45.4	2.2
Mississippi	1,951,674	46,362	42.0	1.9
West South Central				
Arkansas	1,739,723	52,525	33.1	1.7
Louisiana	1,829,130	45,409	40.2	1.8
Oklahoma	2,202,081	69,414	31.8	2.1
Texas	4,429,566	262,398	16.8	4.3
Mountain				
Montana	459,494	146,201	3.1	0.4
Idaho	428,586	83,354	5.1	0.4
Wyoming	179,559	97,594	1.8	0.1
Colorado	962,060	103,658	9.2	0.9
New Mexico	410,383	122,503	3.3	0.4
Arizona	255,544	113,810	2.2	0.2
Utah	434,083	82,184	5.2	0.4
Nevada	106,734	109,821	0.9	0.1
Pacific				
Washington	1,534,221	66,836	22.9	1.5
Oregon	835,741	95,607	8.7	0.8
California	2,938,654	155,652	18.8	2.8

POPULATION AND AREA OF STATES, COMPARED ACCORDING TO STATES: 1910

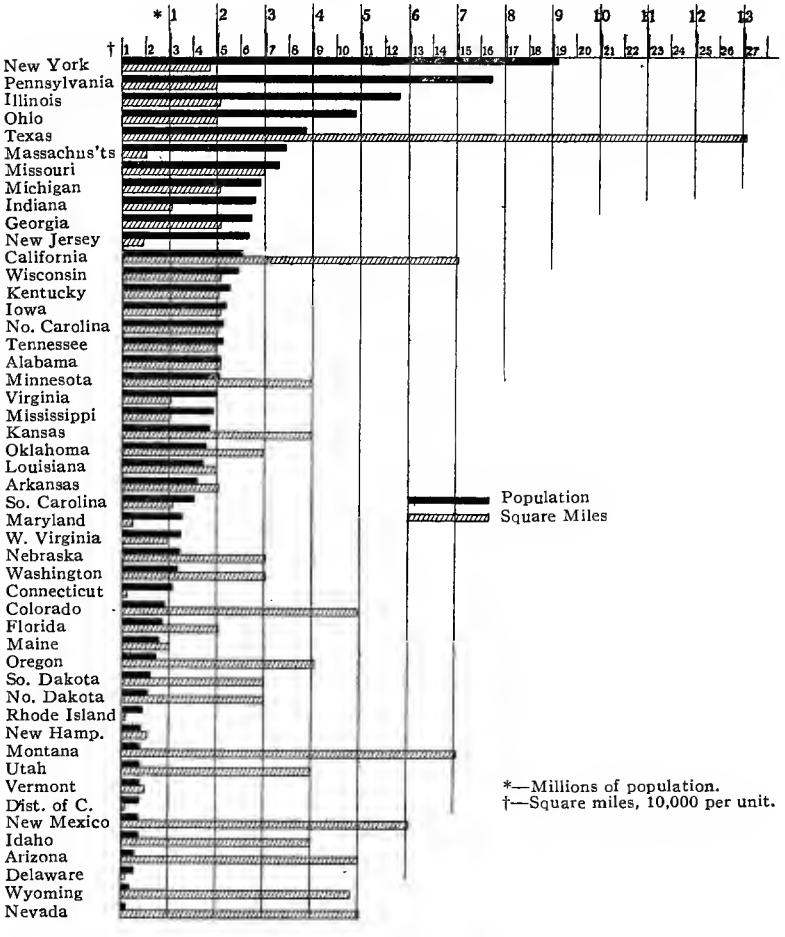

CONTINENTAL UNITED STATES

Total population,	102,017,312
Total families,*	20,255,555
Native whites,*	68,386,412—74.4 per cent. of population.
Foreign born,*	13,758,091—14.9 per cent. of population.
Negroes,*	9,827,763—10.7 per cent. of population.

CLASSIFICATION OF CITIES AND TOWNS BY GROUPS, ACCORDING TO POPULATION

Group	Number of Places	Population	Per Cent.
200,000 and over	29	20,522,605	20.1
100,000 to 200,000	37	4,861,243	4.7
50,000 to 100,000	62	4,291,273	4.2
25,000 to 50,000	142	4,873,824	4.7
15,000 to 25,000	182	3,432,461	3.3
10,000 to 15,000	146	1,934,296	1.8
5,000 to 10,000*	633	4,393,543	4.7
2,500 to 5,000*	1,172	4,104,061	4.4
1,000 to 2,500*	3,137	4,887,736	5.3
500 to 1,000*	3,553	2,521,293	2.7
Under 500 (incorporated)*	6,673	1,781,077	2.1
Total	15,766	57,603,412	58.0

* Census 1910. See Preface.

POPULATION OF CITIES OF 100,000 INHABITANTS OR MORE AND OF ADJACENT TERRITORY

City	City Proper Est. 1916	City Proper and Adjacent Territory* Est. 1916	City Proper Census 1910	City Proper and Adjacent* Territory Census 1910
New York, N. Y	5,602,841	7,793,452	4,766,883	6,630,599
Chicago, Ill	2,497,722	2,814,933	2,185,283	2,461,764
Philadelphia, Pa	1,709,518	2,224,083	1,549,008	2,015,560
St. Louis, Mo	757,309	973,142	687,029	881,927
Boston, Mass	756,476	1,740,661	670,585	1,543,723
Cleveland, O	674,073	772,489	560,663	642,355
Baltimore, Md	589,621	717,658	558,485	679,644
Pittsburgh, Pa	579,090	1,140,652	533,905	1,060,797
Detroit, Mich	571,784	639,826	465,766	521,233
Los Angeles, Cal	503,812	739,092	319,198	468,080
Buffalo, N. Y	468,558	560,864	423,715	508,232
San Francisco, Cal	463,516	769,900	416,912	692,654
Milwaukee, Wis	436,535	513,802	373,857	440,206
Cincinnati, O	410,476	671,539	363,591	594,920
Newark, N. J	408,894	included in N. Y. City	347,469	included in N. Y. City
New Orleans, La	371,747	402,602	339,075	367,235
Washington, D. C	363,980	454,711	331,069	413,458
Minneapolis, Minn	363,454	689,472	301,408	571,469
Seattle, Wash	348,639	385,246	237,194	272,189
Jersey City, N. J	306,345	included in N. Y. City	267,779	included in N. Y. City
Kansas City, Mo	297,847	469,705	248,381	391,632
Portland, Ore	295,463	370,511	207,214	259,745
Indianapolis, Ind	271,708	329,310	233,650	283,226
Denver, Colo	260,800	293,400	213,381	240,082
Rochester, N. Y	256,417	317,701	218,149	270,288
Providence, R. I	254,960	557,088	224,326	489,772
St. Paul, Minn	247,232	included in Minneapolis	214,744	included in Minneapolis
Louisville, Ky	238,910	339,213	223,928	317,743
Columbus, O	214,878	262,151	181,511	221,567
Oakland, Cal	198,604	included in San Francisco	150,174	included in San Francisco
Toledo, O	191,554	231,589	168,497	203,748
Atlanta, Ga	190,558	256,301	154,839	208,284
Birmingham, Ala	181,762	290,274	132,685	211,961
Omaha, Neb	165,470	274,846	124,096	206,749
Worcester, Mass	163,314	249,054	145,986	222,732
Richmond, Va	156,687	207,140	127,628	168,854
Syracuse, N. Y	155,624	207,914	137,249	183,462
Spokane, Wash	150,323	179,937	104,402	124,838
New Haven, Conn	149,685	251,471	133,605	224,901

*Including all population within 10 miles of the boundary of the central city.

POPULATION OF CITIES OF 100,000 INHABITANTS OR MORE AND OF ADJACENT TERRITORY—Continued

City	City Proper Est. 1916	City Proper and Adjacent Territory* Est. 1916	City Proper Census, 1910.	City Proper and Adjacent Territory* Census, 1910
Memphis, Tenn.	148,995	199,007	131,105	175,183
Scranton, Pa.	146,811	355,282	129,867	314,538
Paterson, N. J.	138,443	included in N. Y. City	125,600	included in N. Y. City
Fall River, Mass.	128,366	307,051	119,295	284,938
Grand Rapids, Mich.	128,291	166,010	112,571	145,632
Dayton, O.	127,224	178,750	116,577	163,646
Dallas, Tex.	124,527	184,054	92,104	135,393
San Antonio, Tex.	123,831	152,312	96,614	118,835
Bridgeport, Conn.	121,579	186,745	102,054	156,765
New Bedford, Mass.	118,158	included in Fall River	96,652	included in Fall River
Salt Lake City, Utah	117,399	164,532	92,777	129,888
Nashville, Tenn.	117,057	159,666	110,364	150,910
Lowell, Mass.	113,245	302,815	106,294	283,741
Cambridge, Mass.	112,981	included in Boston	104,839	included in Boston
Tacoma, Wash.	112,770	171,410	83,743	127,289
Houston, Tex.	112,307	166,214	78,800	116,624
Trenton, N. J.	111,593	143,954	96,815	124,891
Hartford, Conn.	110,900	279,468	98,915	249,266
Reading, Pa.	109,381	207,823	96,071	182,535
Youngstown, O.	108,385	259,041	79,066	188,968
Camden, N. J.	106,233	included in Philadelphia	94,538	included in Philadelphia
Springfield, Mass.	105,942	108,060	88,926	90,705
Fort Worth, Tex.	104,562	153,908	73,312	107,769
Albany, N. Y.	104,199	416,379	100,253	349,836
Lynn, Mass.	102,425	included in Boston	89,336	included in Boston
Des Moines, Ia.	101,598	129,029	86,368	109,687
Lawrence, Mass.	100,560	included in Lowell	85,892	included in Lowell

POPULATION OF CITIES OF 25,000 TO 100,000 INHABITANTS

City	Est. 1916	Census 1910	City	Est. 1916	Census 1910
Yonkers, N. Y.	99,838	79,803	Wilmington, Del.	94,265	87,411
Schenectady, N. Y.	99,519	72,826	Oklahoma City, Okla.	92,943	64,205
Kansas City, Kan.	99,437	82,331	Norfolk, Va.	89,612	67,452
Duluth, Minn.	94,495	78,466	Summerville, Mass.	87,039	77,236

* Including all population within 10 miles of the boundary of the central city.

POPULATION OF CITIES OF 25,000 TO 100,000 INHABITANTS —Continued

City	Est. 1916	Census 1910	City	Est. 1916	Census 1910
Waterbury, Conn. ..	86,973	73,141	Atlantic City, N. J..	57,660	46,150
Elizabeth, N. J.*....	86,690	73,409	Berkeley, Cal.*	57,653	40,434
Utica, N. Y.....	85,692	74,419	Little Rock, Ark....	57,343	45,941
Akron, O.	85,625	69,067	Covington, Ky.*	57,144	53,270
St. Joseph, Mo.....	85,236	77,403	Sioux City, Ia.....	57,078	47,828
Manchester, N. H...	78,283	70,063	Saginaw, Mich.	55,642	50,510
Troy, N. Y.*.....	77,916	76,813	Rockford, Ill.	55,185	45,401
Hoboken, N. J.*....	77,214	70,324	Flint, Mich.	54,772	38,550
Wilkes-Barre, Pa....	76,776	67,105	Pueblo, Colo.	54,462	44,395
Evansville, Ind.....	76,078	69,647	Binghamton, N. Y...	53,973	48,443
Fort Wayne, Ind....	76,183	63,933	Tampa, Fla.	53,886	37,782
Jacksonville, Fla. ...	76,101	57,699	New Britain, Conn..	53,794	43,916
Erie, Pa.	75,195	66,525	San Diego, Cal.....	53,330	39,578
East St. Louis, Ill*..	74,708	58,547	Springfield, Ohio ...	51,550	46,921
Harrisburg, Pa.	72,015	64,186	York, Pa.	51,656	44,750
Passaic, N. J.*.....	71,744	54,773	Malden, Mass.*.....	51,155	44,404
Peoria, Ill.	71,458	66,950	Augusta, Ga.	50,245	41,040
Wichita, Kan.	70,722	52,450	Lancaster, Pa.	50,853	47,227
Bayonne, N. J.*.....	69,893	55,545	Kalamazoo, Mich. ..	48,886	39,437
South Bend, Ind....	68,946	53,684	Davenport, Ia.	48,811	43,028
Savannah, Ga.	68,805	65,064	Topeka, Kan.	48,726	43,684
Johnstown, Pa.	68,529	55,482	Salem, Mass.*	48,562	43,697
Brockton, Mass.	67,449	56,878	Haverhill, Mass.	48,477	44,155
Sacramento, Cal. ...	66,895	44,696	Bay City, Mich.....	47,942	45,166
Terre Haute, Ind....	66,083	58,157	McKeesport, Pa.*...	47,521	42,694
Holyoke, Mass.	65,286	57,730	Lincoln, Nebr.	46,515	43,973
Portland, Me.	63,867	58,571	Racine, Wis.	46,486	38,002
El Paso, Tex.....	63,705	39,279	Pasadena, Cal.*	46,450	30,291
Allentown, Pa.	63,505	51,913	Superior, Wis.	46,226	40,384
Springfield, Ill.	61,120	51,678	Chelsea, Mass.*	46,192	32,452
Canton, O.	60,852	50,217	Macon, Ga.	45,757	40,665
Charleston, S. C.....	60,734	58,833	Huntington, W. Va.	45,629	31,161
Chattanooga, Tenn...	60,075	44,604	Woonsocket, R. I....	44,360	38,125
Pawtucket, R. I.*....	59,411	51,622	Muskogee, Okla.....	44,218	25,278
Altoona, Pa.	58,659	52,127	Newton, Mass.*	43,715	39,806
Mobile, Ala.	58,221	51,521	Butte, Mont.	43,425	39,165

* Included in adjacent territory of nearest city of more than 100,000 population.

POPULATION OF CITIES OF 25,000 TO 100,000 INHABITANTS —Continued

City	Est. 1916	Census 1910	City	Est. 1916	Census 1910
Wheeling, W. Va....	43,377	41,641	Everett, Wash.	35,486	24,814
Montgomery, Ala. ..	43,285	38,136	Lima, O.	35,384	30,508
Roanoke, Va.	43,284	34,874	Jackson, Mich.	35,363	31,433
West Hoboken, N. J.*	43,139	35,403	Stockton, Cal.	35,358	23,253
East Orange, N. J.*	42,458	34,371	Shreveport, La.	35,230	28,015
Galveston, Tex.	41,863	36,981	Fresno, Cal.	34,958	24,892
Fitchburg, Mass. ...	41,781	37,826	Austin, Tex.	34,814	29,860
Chester, Pa.*	41,396	38,537	Columbia, S. C.....	34,611	26,319
Perth Amboy, N. J.*	41,185	32,121	Aurora, Ill.	34,204	29,807
New Castle, Pa.....	41,133	36,280	Boise, Idaho	33,846	17,358
Lexington, Ky.	41,097	35,099	Williamsport, Pa. ..	33,809	31,860
Lansing, Mich.	40,498	31,229	Waco, Tex.	33,385	26,425
Hamilton, O.	40,496	35,279	Joplin, Mo.	33,216	32,073
Springfield, Mo.	40,341	35,201	Orange, N. J.*.....	33,080	29,630
Dubuque, Ia.	39,873	38,494	Bellingham, Wash...	32,985	24,298
Charlotte, N. C.....	39,823	34,014	Colorado Springs, Col.	32,971	29,078
Portsmouth, Va.....	39,651	33,190	Lynchburg, Va.	32,940	29,494
Decatur, Ill.	39,631	31,140	Brookline, Mass.* ..	32,730	27,792
Everett, Mass.*	39,233	33,484	Danville, Ill.	32,261	27,871
San Jose, Cal.....	38,902	28,946	Newport, Ky.*	31,927	30,309
Knoxville, Tenn. ...	38,676	36,346	La Crosse, Wis.....	31,677	30,472
Pittsfield, Mass.	38,629	32,121	Kenosha, Wis.	31,576	21,371
Quincy, Mass.*	38,136	32,642	Council Bluffs, Ia.*.	31,484	29,292
Elmira, N. Y.....	38,120	37,176	Ogden, Utah	31,404	25,580
Joliet, Ill.	38,010	34,670	Norristown, Pa.* ...	31,401	27,875
New Rochelle, N. Y.*	37,759	28,867	Winston-Salem, N. C.	31,155	17,167
Auburn, N. Y.....	37,385	34,668	Stamford, Conn. ...	30,884	28,836
Cedar Rapids, Ia.....	37,308	32,811	Zanesville, O.	30,863	28,026
Amsterdam, N. Y....	37,103	31,267	Madison, Wis.	30,699	25,531
Mt. Vernon, N. Y.*.	37,009	30,919	Tulsa, Okla.	30,575	18,182
Lorain, O.	36,964	28,883	Waltham, Mass.* ...	30,570	27,834
Quincy, Ill.	36,798	36,587	Easton, Pa.	30,530	28,523
Jamestown, N. Y....	36,580	31,297	Poughkeepsie, N. Y..	30,390	27,936
Taunton, Mass.* ...	36,283	34,259	Newport, R. I.....	30,108	27,149
Oshkosh, Wis.	36,065	33,062	Warwick, R. I.....	29,969	26,629
Waterloo, Ia.	35,559	26,693			

* Included in adjacent territory of nearest city of more than 100,000 population.

POPULATION OF CITIES OF 25,000 TO 100,000 INHABITANTS —Continued

City	Est. 1916	Census 1910	City	Est. 1916	Census 1910
Charleston, W. Va..	29,941	22,996	Long Beach, Cal.....	27,587	17,809
Watertown, N. Y...	29,894	26,730	Moline, Ill.	27,451	24,199
Wilmington, N. C...	29,892	25,748	Steubenville, O.	27,445	22,391
Jackson, Miss.	29,737	21,262	Clinton, Ia.	27,386	25,577
Newark, O.	29,635	25,404	Nashua, N. H.*.....	27,327	26,005
Newburgh, N. Y....	29,603	27,805	Bloomington, Ill. ...	27,258	25,768
Battle Creek, Mich..	29,480	25,267	Norwalk, Conn.	26,894	24,211
Norwich, Conn.	29,419	28,219	Kingston, N. Y.....	26,771	25,908
Green Bay, Wis.....	29,353	25,236	Oak Park, Ill.....	26,654	19,444
Chicopee, Mass.	29,319	25,401	Bangor, Me.	26,659	24,803
Shenandoah, Pa.....	29,201	25,774	Pensacola, Fla.	26,272	22,982
Meriden, Conn.**....	29,130	32,066	Medford, Mass.	26,234	23,150
East Chicago, Ind...	28,743	19,098	Hammond, Ind.	26,171	20,925
Portsmouth, O.	28,741	23,481	Muskegon, Mich. ...	26,100	24,062
Fort Smith, Ark....	28,638	23,975	Cumberland, Md. ...	26,074	21,839
Evanston, Ill.	28,591	24,978	Danbury, Conn.	26,035	23,502
Sheboygan, Wis.	28,559	26,398	Cranston, R. I.....	25,987	21,107
Hazleton, Pa.	28,491	25,452	Columbus, Ga.	25,950	20,554
Rock Island, Ill.....	28,403	24,335	Hagerstown, Md. ...	25,675	16,507
Elgin, Ill.	28,203	25,976	Central Falls, Md...	25,636	22,754
Lewiston, Me.	27,809	26,247	Petersburg, Va.	25,582	24,127
Alameda, Cal.	27,732	23,383	New Brunswick, N. J.	25,512	23,388
Beaumont, Tex.	27,711	20,640	Muncie, Ind.	25,424	24,005
Butler, Pa.	27,632	20,728	Walla Walla, Wash.	25,136	19,364

* Included in adjacent territory of nearest city of more than 100,000 population.

** Decrease.

Additions to above list

City	Est. 1916	Census 1910
Niagara Falls, N. Y..	37,353	30,445
Montclair, N. J.....	26,318	21,550
Cohoes, N. Y.....	25,211	24,709
Durham, N. C.....	25,061	18,241
Burlington, Iowa	25,030	24,324

POPULATION, NUMBER OF FAMILIES, AND PERCENTAGE URBAN AND RURAL BY GEOGRAPHICAL DIVISIONS AND STATES: 1910

	Population	Number Families	Per Cent. Urban	Per Cent. Rural
United States	**91,972,266**	**20,255,555**	**46.3**	**53.7**
New England	6,552,681	1,464,942	83.3	16.7
Middle Atlantic	19,315,892	4,235,675	71.0	29.0
East North Central	18,250,621	4,214,820	52.7	47.3
West North Central	11,637,921	2,592,069	33.3	66.7
South Atlantic	12,194,895	2,539,270	25.4	74.6
East South Central	8,409,901	1,796,832	18.7	81.3
West South Central	8,784,534	1,827,105	22.3	77.7
Mountain	2,633,517	614,656	36.0	64.0
Pacific	4,192,304	970,186	56.8	43.2
New England				
Maine	742,371	177,960	51.4	48.6
New Hampshire	430,572	103,156	59.2	40.8
Vermont	355,956	85,178	47.5	52.5
Massachusetts	3,366,416	734,013	92.8	7.2
Rhode Island	542,610	117,976	96.7	3.3
Connecticut	1,114,756	246,659	89.7	10.3
Middle Atlantic				
New York	9,113,614	2,046,845	78.8	21.2
New Jersey	2,537,167	558,202	75.2	24.8
Pennsylvania	7,665,111	1,630,628	60.4	39.6
East North Central				
Ohio	4,767,121	1,138,165	55.9	44.1
Indiana	2,700,876	654,891	42.4	57.6
Illinois	5,638,591	1,264,717	61.7	38.3
Michigan	2,810,173	657,418	47.2	52.8
Wisconsin	2,333,860	499,629	43.0	57.0
West North Central				
Minnesota	2,075,708	416,452	41.0	59.0
Iowa	2,224,771	512,515	30.6	69.4
Missouri	3,293,335	749,812	42.5	57.5
North Dakota	577,056	120,910	11.0	89.0
South Dakota	583,888	131,060	13.1	86.9
Nebraska	1,192,214	265,549	26.1	73.9
Kansas	1,690,949	395,771	29.2	70.8

POPULATION, NUMBER OF FAMILIES, AND PERCENTAGE URBAN AND RURAL BY GEOGRAPHICAL DIVISIONS AND STATES: 1910—Continued

	Population	Number Families	Per Cent. Urban	Per Cent. Rural
South Atlantic				
Delaware	202,322	44,951	48.0	52.0
Maryland	1,295,346	274,824	50.8	49.2
District of Columbia	331,069	71,339	100.0	....
Virginia	2,061,612	419,452	23.1	76.9
West Virginia	1,221,119	248,480	18.7	81.3
North Carolina	2,206,287	440,334	14.4	85.6
South Carolina	1,515,400	315,204	14.8	85.2
Georgia	2,609,121	553,264	20.6	79.4
Florida	752,619	171,422	29.1	70.9
East South Central				
Kentucky	2,289,905	494,788	24.3	75.7
Tennessee	2,184,789	462,553	20.2	79.8
Alabama	2,138,093	454,767	17.3	82.7
Mississippi	1,797,114	384,724	11.5	88.5
West South Central				
Arkansas	1,574,449	333,368	12.9	87.1
Louisiana	1,656,388	344,144	30.0	70.0
Oklahoma	1,657,155	351,167	19.3	80.7
Texas	3,896,542	798,426	24.1	75.9
Mountain				
Montana	376,053	86,602	35.5	64.5
Idaho	325,594	73,669	21.5	78.5
Wyoming	145,965	32,092	29.6	70.4
Colorado	799,024	194,467	50.7	49.3
New Mexico	327,301	78,883	14.2	85.8
Arizona	204,354	47,927	31.0	69.0
Utah	373,351	77,339	46.3	53.7
Nevada	81,875	23,677	16.3	83.7
Pacific				
Washington	1,141,990	254,692	53.0	47.0
Oregon	672,765	151,858	45.6	54.4
California	2,377,549	563,636	61.8	38.2

NATIVE WHITE, FOREIGN BORN AND NEGRO POPULATION AND THEIR PROPORTION IN THE TOTAL POPULATION BY GEOGRAPHICAL DIVISIONS AND STATES: 1910

	Native Whites		Foreign Born		Negroes	
	NUMBER	PER CENT.	NUMBER	PER CENT.	NUMBER	PER CENT.
United States	**68,386,412**	**74.4**	**13,758,091**	**14.9**	**9,827,763**	**10.7**
Geographical Divisions						
New England	4,666,128	71.2	1,820,247	27.8	66,306	1.0
Middle Atlantic	14,054,273	72.7	4,843,749	25.1	417,870	2.2
East North Central	14,860,402	81.4	3,089,383	16.9	300,836	1.7
West North Central	9,738,390	83.7	1,656,869	14.2	242,662	2.1
South Atlantic	7,781,048	63.8	301,359	2.5	4,112,488	33.7
East South Central	5,667,469	67.4	89,919	1.1	2,652,513	31.5
West South Central	6,372,732	72.5	427,376	4.9	1,984,426	22.6
Mountain	2,083,545	79.1	528,505	20.1	21,467	0.8
Pacific	3,162,425	75.4	1,000,684	23.9	29,195	0.7
New England						
Maine	629,862	84.8	111,146	15.0	1,363	0.2
New Hampshire	333,348	77.4	96,660	22.5	564	0.1
Vermont	304,437	85.5	49,898	14.0	1,621	0.5
Massachusetts	2,273,876	67.5	1,054,485	31.3	38,055	1.1
Rhode Island	354,467	65.3	178,614	32.9	9,529	1.8
Connecticut	770,138	69.1	329,444	29.5	15,174	1.4
Middle Atlantic						
New York	6,237,573	68.4	2,741,850	30.1	134,191	1.5
New Jersey	1,787,706	70.5	659,701	26.0	89,760	3.5
Pennsylvania	6,028,994	78.7	1,442,198	18.8	193,919	2.5
East North Central						
Ohio	4,057,652	85.1	598,017	12.6	111,452	2.3
Indiana	2,480,639	91.8	159,917	6.0	60,320	2.2
Illinois	4,324,402	76.7	1,205,140	21.4	109,049	1.9
Michigan	2,189,723	77.9	603,335	21.5	17,115	0.6
Wisconsin	1,807,986	77.5	522,974	22.4	2,900	0.1
West North Central						
Minnesota	1,516,217	73.0	552,407	26.7	7,084	0.3
Iowa	1,935,707	87.0	274,091	12.3	14,973	0.7
Missouri	2,906,036	88.2	229,847	7.0	157,452	4.8
North Dakota	413,697	71.7	162,742	28.2	617	0.1
South Dakota	463,143	79.3	119,928	20.5	817	0.2
Nebraska	1,004,428	84.2	180,097	15.2	7,689	0.6
Kansas	1,499,162	88.7	137,757	8.1	54,030	3.2

NATIVE WHITE, FOREIGN BORN AND NEGRO POPULATION AND THEIR PROPORTION IN THE TOTAL POPULATION BY GEOGRAPHICAL DIVISIONS AND STATES: 1910—Continued

	Native Whites		Foreign Born		Negroes	
	NUMBER	PER CENT.	NUMBER	PER CENT.	NUMBER	PER CENT.
South Atlantic						
Delaware	153,682	76.0	17,459	8.6	31,181	15.4
Maryland	958,465	74.0	104,631	8.1	232,250	17.9
District of Columbia	211,777	64.0	24,846	7.5	94,446	28.5
Virginia	1,363,181	66.1	27,335	1.3	671,096	32.6
West Virginia	1,099,745	90.1	57,201	4.7	64,173	5.2
North Carolina	1,494,569	67.7	13,875	0.7	697,843	31.6
South Carolina	673,107	44.4	6,450	0.4	835,843	55.2
Georgia	1,416,730	54.3	15,404	0.6	1,176,987	45.1
Florida	409,792	54.4	34,158	4.6	308,669	41.0
East South Central						
Kentucky	1,987,898	86.8	40,351	1.8	261,656	11.4
Tennessee	1,692,973	77.5	18,728	0.8	473,088	21.7
Alabama	1,209,876	56.6	19,935	0.9	908,282	42.5
Mississippi	776,722	43.2	10,905	0.6	1,009,487	56.2
West South Central						
Arkansas	1,114,117	70.8	17,441	1.1	442,891	28.1
Louisiana	889,304	53.7	53,210	3.2	713,874	43.1
Oklahoma	1,404,447	84.8	115,096	6.9	137,612	8.3
Texas	2,964,864	76.1	241,629	6.2	690,049	17.7
Mountain						
Montana	268,936	71.5	105,283	28.0	1,834	0.5
Idaho	278,794	85.6	46,149	14.2	651	0.2
Wyoming	113,200	77.6	30,530	20.9	2,235	1.5
Colorado	656,564	82.2	131,007	16.4	11,453	1.4
New Mexico	281,940	86.1	43,733	13.4	1,628	0.5
Arizona	124,644	61.0	77,701	38.0	2,009	1.0
Utah	303,190	81.2	69,017	18.5	1,144	0.3
Nevada	56,277	68.7	25,085	30.7	513	0.6
Pacific						
Washington	867,914	76.0	268,018	23.5	6,058	0.5
Oregon	552,089	82.1	119,184	17.7	1,492	0.2
California	1,742,422	73.3	613,482	25.8	21,645	0.9

COLOR OR RACE, NATIVITY, AND PARENTAGE, BY STATES: 1910

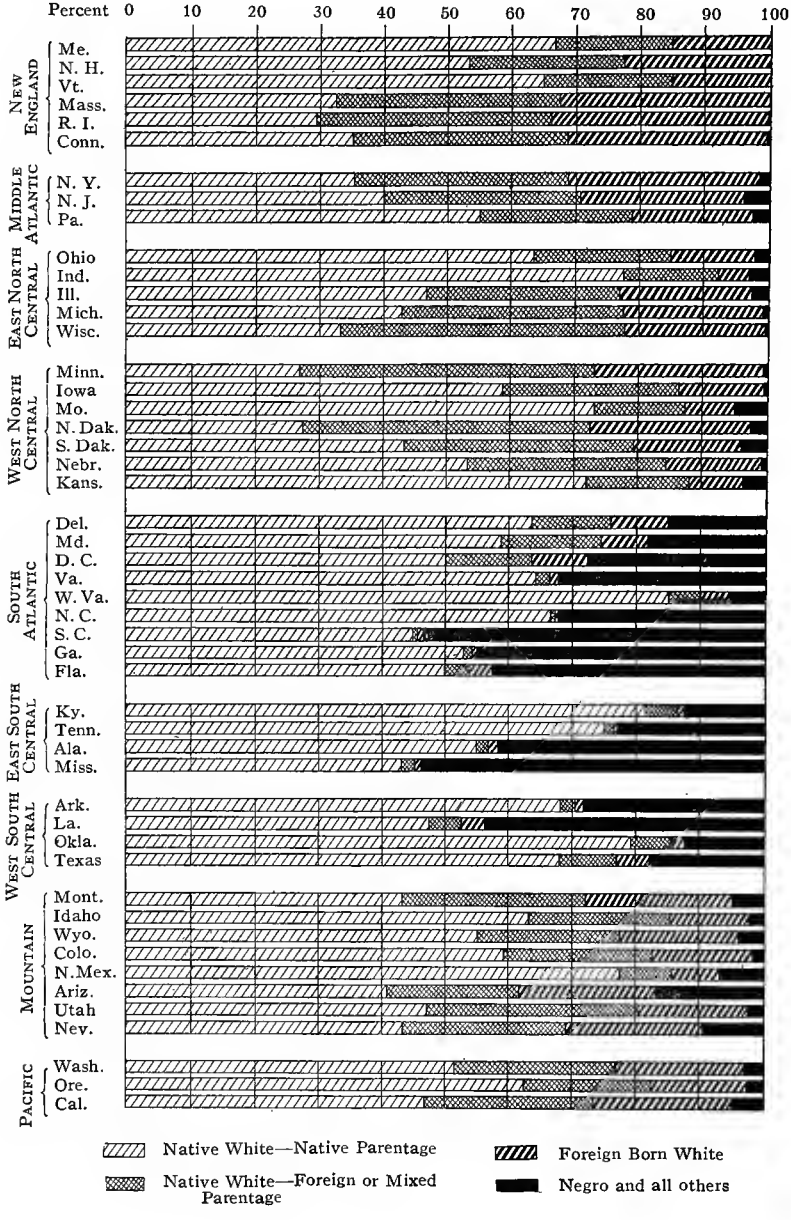

NUMBER OF FARMS, PERCENTAGE OPERATED BY OWNERS AND THE AVERAGE VALUE OF FARM PROPERTY PER FARM BY DIVISIONS AND STATES: 1910

	*Number of Farms	Farms Operated by Owners	Per Cent.	Average Value of Farm Property per Farm
United States	**6,361,502**	**4,006,826**	**63.0**	**$6,444**
Geographical Divisions				
New England	188,802	173,787	92.0	4,593
Middle Atlantic	468,379	364,108	77.7	6,319
East North Central	1,123,489	819,892	73.0	9,007
West North Central	1,109,948	767,330	69.1	12,195
South Atlantic	1,111,881	601,452	54.1	2,654
East South Central	1,042,480	513,742	49.3	2,094
West South Central	943,186	445,601	47.2	4,069
Mountain	183,446	163,756	89.3	9,581
Pacific	189,891	157,158	82.8	14,643
New England				
Maine	60,016	57,453	95.7	3,320
New Hampshire	27,053	25,174	93.1	3,833
Vermont	32,709	28,701	87.7	4,445
Massachusetts	36,917	33,938	91.9	6,135
Rhode Island	5,292	4,338	82.0	6,234
Connecticut	26,815	24,183	90.2	5,944
Middle Atlantic				
New York	215,597	170,725	79.2	6,732
New Jersey	33,487	25,193	75.2	7,610
Pennsylvania	219,295	168,190	76.7	5,715
East North Central				
Ohio	272,045	194,857	71.6	6,994
Indiana	215,485	150,798	70.0	8,396
Illinois	251,872	147,493	58.6	15,505
Michigan	206,960	174,271	84.2	5,261
Wisconsin	177,127	152,473	86.1	7,978
West North Central				
Minnesota	156,137	123,326	79.0	9,456
Iowa	217,044	134,929	62.2	17,259
Missouri	277,244	194,286	70.1	7,405
North Dakota	74,360	63,696	85.7	13,109
South Dakota	77,644	58,413	75.2	15,018

*Approximately equal to number of Farm Families.

NUMBER OF FARMS, PERCENTAGE OPERATED BY OWNERS AND THE AVERAGE VALUE OF FARM PROPERTY PER FARM BY DIVISIONS AND STATES: 1910—Continued

	*Number of Farms	Farms Operated by Owners	Per Cent.	Average Value of Farm Property per Farm
West North Central—Continued				
Nebraska	129,678	80,237	61.9	$16,038
Kansas	177,841	112,443	63.2	11,467
South Atlantic				
Delaware	10,836	6,301	58.1	5,830
Maryland	48,923	34,507	70.5	5,849
District of Columbia	217	133	61.3	39,062
Virginia	184,018	135,289	73.5	3,397
West Virginia	96,685	76,850	79.5	3,255
North Carolina	253,725	146,438	57.7	2,119
South Carolina	176,434	65,213	37.0	2,223
Georgia	291,027	100,047	34.4	1,995
Florida	50,016	36,674	73.3	2,863
East South Central				
Kentucky	259,185	171,325	66.1	2,986
Tennessee	246,012	144,951	58.9	2,490
Alabama	262,901	104,575	39.8	1,408
Mississippi	274,382	92,891	33.9	1,554
West South Central				
Arkansas	214,678	107,412	50.0	1,864
Louisiana	120,546	53,939	44.7	2,499
Oklahoma	190,192	86,055	45.2	4,828
Texas	417,770	198,195	47.4	5,311
Mountain				
Montana	26,214	23,870	91.1	13,269
Idaho	30,807	27,619	89.7	9,911
Wyoming	10,987	10,090	91.8	15,217
Colorado	46,170	37,780	81.8	10,645
New Mexico	35,676	33,719	94.5	4,469
Arizona	9,227	8,366	90.7	8,142
Utah	21,676	19,956	92.1	6,957
Nevada	2,689	2,356	87.6	22,462
Pacific				
Washington	56,192	48,466	86.3	11,346
Oregon	45,502	38,643	84.9	11,609
California	88,197	70,049	79.4	18,308

* Approximately equal to number of Farm Families.

FARMS AND FARM PROPERTY

Total Value and Value of each Kind of Farm Property: 1910

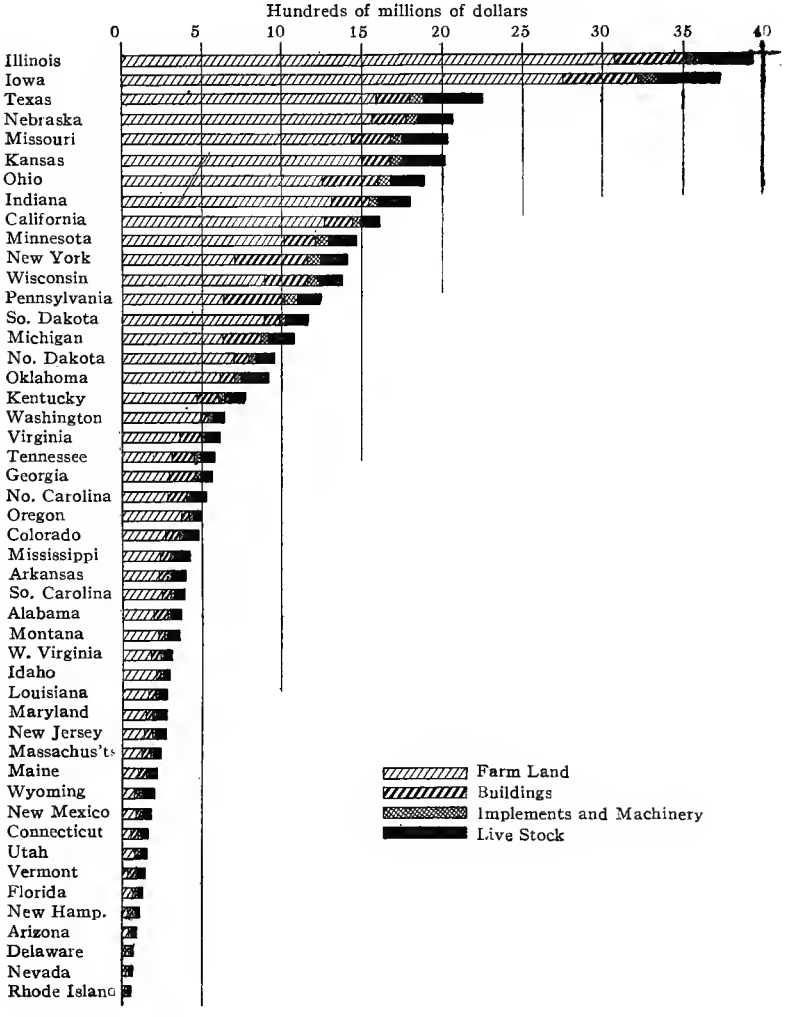

NEW ENGLAND DIVISION

Total population,	7,156,644—	7.0 per cent. of total U. S. population.
Total families,*	1,464,942—	
Native white,*	4,666,128—	71.2 per cent. of total population.
Foreign born,*	1,820,247—	27.8 per cent. of total population.
Negroes,*	66,306—	1.0 per cent. of total population.

NUMBER OF PLACES, POPULATION AND PERCENTAGE OF THE TOTAL POPULATION

Group	Number of Places	Population	Per Cent.
200,000 and over	2	1,011,436	14.1
100,000 to 200,000	11	1,327,055	18.5
50,000 to 100,000	9	613,307	8.5
25,000 to 50,000	26	889,281	12.4
15,000 to 25,000	27	511,666	7.1
10,000 to 15,000	28	369,576	5.1
5,000 to 10,000*	106	738,450	11.3
2,500 to 5,000*	153	535,371	8.2
1,000 to 2,500*	454	703,140	10.7
500 to 1,000*	384	281,966	4.3
Under 500*	779	112,230	1.8
Total	1,979	7,093,478	†102.0

* Census 1910. See Preface.

† The excess over 100 per cent is due to fact that the percentages for the groups under 10,000 are figured on the basis of the Census of 1910, whereas the rest are figured on the estimates of 1916. See Preface.

MAINE

Total population,	**772,489— 0.7 per cent. of total U. S. population.**
Total families,*	**177,960—**
Native white,*	**629,862—84.8 per cent. of state population.**
Foreign born,*	**111,146—15.0 per cent. of state population.**
Negroes,*	**1,363— 0.2 per cent. of state population.**

Town	County	Pop.	Town	County	Pop.
50,000 to 100,000—1 City. Population, 63,867					
Portland	Cumberland	63,867			
25,000 to 50,000—2 Cities. Population, 54,468					
Bangor	Penobscot	26,659	Lewiston	Androscoggin	27,809
15,000 to 25,000—2 Cities. Population, 34,058					
Auburn	Androscoggin	16,393	Biddeford	York	17,665
10,000 to 15,000—2 Cities. Population, 26,872					
Augusta	Kennebec	14,170	Waterville	Kennebec	12,702
5,000 to 10,000—16 Cities. Population, 107,505*					
Bath	Sagadahoc	9,396	Presque Isle	Aroostook	5,179
Brewer	Penobscot	5,667	Rockland	Knox	8,174
Brunswick	Cumberland	6,621	Rumford	Oxford	6,777
Calais	Washington	6,116	Saco	York	6,583
Caribou	Aroostook	5,377	Sanford	York	9,049
Gardiner	Kennebec	5,311	Skowhegan	Somerset	5,341
Houlton	Aroostook	5,845	S. Portland	Cumberland	7,471
Old Town	Penobscot	6,317	Westbrook	Cumberland	8,281
2,500 to 5,000—32 Cities. Population, 107,505*					
Belfast	Waldo	4,618	Dexter	Penobscot	3,530
Bridgton	Cumberland	2,660	E. Livermore	Androscoggin	2,641
Camden	Knox	3,015	Eastport	Washington	4,961
Chelsea	Kennebec	3,216	Eden	Hancock	4,441

*Census 1910. See Preface.

MAINE—Continued

Town	County	Pop.	Town	County	Pop.
2,500 to 5,000—Continued					
Ellsworth	Hancock	3,549	Madison	Somerset	3,379
Fairfield	Somerset	4,435	Millinocket	Penobscot	3,368
Farmington	Franklin	3,210	Milo	Piscataquis	2,556
Fort Fairfield	Aroostook	4,381	Norway	Oxford	3,002
Fort Kent	Aroostook	3,710	Orono	Penobscot	3,555
Gorham	Cumberland	2,822	Paris	Oxford	3,436
Hallowell	Kennebec	2,864	Pittsfield	Somerset	2,891
Jay	Franklin	2,987	South Berwick	York	2,935
Kennebunk	York	3,099	Van Buren	Aroostook	3,065
Kittery	York	3,533	Waldoboro	Lincoln	2,656
Lisbon	Androscoggin	4,116	Winslow	Kennebec	2,709
Lubec	Washington	3,363	York	York	2,802
1,000 to 2,500—130 Towns. Population, 197,009					
Anson	Somerset	2,209	Danforth	Washington	1,295
Ashland	Aroostook	2,173	Deer Isle	Hancock	1,946
Baileyville	Washington	1,137	Dixfield	Oxford	1,056
Belgrade	Kennebec	1,037	Dover	Piscataquis	2,091
Benton	Kennebec	1,194	Durham	Androscoggin	1,625
Berwick	York	2,098	East Machias	Washington	1,392
Bethel	Oxford	1,930	Easton	Aroostook	1,300
Blaine	Aroostook	1,013	Eliot	York	1,530
Bluehill	Hancock	1,462	Falmouth	Cumberland	1,488
Boothbay	Lincoln	1,700	Foxcraft	Piscataquis	1,867
Boothbay Harbor	Lincoln	2,021	Frankfort	Waldo	1,157
Bowdoinham	Sagadahoc	1,385	Franklin	Hancock	1,161
Bridgewater	Aroostook	1,238	Freeport	Cumberland	2,460
Bristol	Lincoln	2,415	Frenchville	Aroostook	1,414
Brooksville	Hancock	1,176	Fryeburg	Oxford	1,282
Brownville	Piscataquis	1,808	Gouldsboro	Hancock	1,349
Buckfield	Oxford	1,087	Grand Isle	Aroostook	1,317
Bucksport	Hancock	2,216	Gray	Cumberland	1,270
Buxton	York	1,675	Greenville	Piscataquis	1,474
Canton	Oxford	1,013	Guilford	Piscataquis	1,680
Cape Elizabeth	Cumberland	1,857	Hampden	Penobscot	2,380
Carmel	Penobscot	1,050	Harpswell	Cumberland	1,650
Cherryfield	Washington	1,499	Harrington	Washington	1,020
China	Kennebec	1,297	Hartland	Somerset	1,176
Clinton	Kennebec	1,268	Hermon	Penobscot	1,210
Corinna	Penobscot	1,237	Hodgdon	Aroostook	1,153
Corinth	Penobscot	1,034	Hollis	York	1,284
Cumberland	Cumberland	1,403	Island Falls	Aroostook	1,686
			Jefferson	Lincoln	1,030

MAINE—Continued

1,000 to 2,500—Continued

Town	County	Pop.
Jonesport	Washington	2,074
Kennebunkport	York	2,130
Lebanon	York	1,316
Limestone	Aroostook	1,293
Lincoln	Penobscot	1,988
Lincolnville	Waldo	1,020
Littleton	Aroostook	1,026
Livermore	Androscoggin	1,100
Machias	Washington	2,089
Machiasport	Washington	1,218
Madawaska	Aroostook	1,831
Mapleton	Aroostook	1,120
Mars Hill	Aroostook	1,511
Mechanic Falls	Androscoggin	1,678
Mexico	Oxford	2,065
Milbridge	Washington	1,550
Monmouth	Kennebec	1,386
Monson	Piscataquis	1,243
Monticello	Aroostook	1,297
Mount Desert	Hancock	1,569
New Gloucester	Cumberland	1,228
Newcastle	Lincoln	1,066
Newport	Penobscot	1,747
Norridgewock	Somerset	1,608
North Berwick	York	1,777
Oakland	Kennebec	2,257
Orland	Hancock	1,224
Orrington	Penobscot	1,219
Oxford	Oxford	1,221
Parsonsfield	York	1,057
Patten	Penobscot	1,406
Pembroke	Washington	1,378
Perry	Washington	1,153
Phillips	Franklin	1,423
Phippsburg	Sagadahoc	1,079
Poland	Androscoggin	1,382
Princeton	Washington	1,091
Randolph	Kennebec	1,017
Rangeley	Franklin	1,154
Richmond	Sagadahoc	1,858
Rockport	Knox	2,022
St. Agatha	Aroostook	1,533
St. Albans	Somerset	1,027
St. George	Knox	2,201
Sangerville	Piscataquis	1,319
Scarborough	Cumberland	1,945
Searsport	Waldo	1,444
Sherman	Aroostook	1,053
Solon	Somerset	1,034
S. Thomaston	Knox	1,438
Standish	Cumberland	1,637
Stockton Spgs.	Waldo	1,103
Stonington	Hancock	2,038
Sullivan	Hancock	1,132
Thomaston	Knox	2,205
Topsham	Sagadahoc	2,016
Tremont	Hancock	1,116
Turner	Androscoggin	1,708
Union	Knox	1,233
Vassalboro	Kennebec	2,077
Vinalhaven	Knox	2,334
Warren	Knox	1,812
Washburn	Aroostook	1,582
Webster	Androscoggin	1,213
Wells	York	1,908
Whitefield	Lincoln	1,056
Wilton	Franklin	2,143
Windham	Cumberland	1,954
Winterport	Waldo	1,582
Winthrop	Kennebec	2,114
Wiscasset	Lincoln	1,287
Woodland	Aroostook	1,161
Yarmouth	Cumberland	2,358

500 to 1,000—143 Towns. Population, 105,983

Abbott	Piscataquis	705
Acton	York	603
Addison	Washington	985
Albion	Kennebec	922

MAINE—Continued

Town	County	Pop.	Town	County	Pop.
500 to 1,000—Continued					
Alfred	York	890	Fayette	Kennebec	533
Andover	Oxford	757	Friendship	Knox	776
Appleton	Knox	842	Garland	Penobscot	817
Athens	Somerset	914	Georgetown	Sagadahoc	742
Atkinson	Piscataquis	528	Greene	Androscoggin.	773
Baldwin	Cumberland	791	Greenwood	Oxford	664
Bingham	Somerset	775	Hancock	Hancock	843
Bowdoin	Sagadahoc	814	Harmony	Somerset	730
Bradford	Penobscot	930	Harrison	Cumberland	967
Bradley	Penobscot	634	Hartford	Oxford	592
Bremen	Lincoln	550	Hebron	Oxford	603
Brooklin	Hancock	936	Hiram	Oxford	945
Brooks	Waldo	704	Holden	Penobscot	609
Brownfield	Oxford	933	Islesboro	Waldo	877
Burnham	Waldo	733	Jonesboro	Washington	519
Canaan	Somerset	874	Kingfield	Franklin	927
Casco	Cumberland	688	Kingman	Penobscot	741
Castine	Hancock	933	Knox	Waldo	511
Castle Hill	Aroostook	532	Lagrange	Penobscot	590
Charleston	Penboscot	864	Lee	Penobscot	748
Chesterville	Franklin	627	Leeds	Androscoggin.	990
Columbia	Washington	564	Levant	Penobscot	707
Columbia Falls	Washington	663	Liberty	Waldo	650
Cornish	York	954	Limerick	York	965
Cornville	Somerset	720	Limington	York	980
Crystal	Aroostook	502	Linneus	Aroostook	809
Cushing	Knox	535	Litchfield	Kennebec	964
Cutler	Washington	585	Lovell	Oxford	668
Damariscotta	Lincoln	771	Lyman	York	615
Denmark	Oxford	596	Manchester	Kennebec	601
Dixmont	Penobscot	757	Masardis	Aroostook	650
Dresden	Lincoln	815	Mattawamkeag	Penobscot	517
E. Millinocket	Penobscot	923	Milford	Penobscot	967
Eddington	Penobscot	611	Minot	Androscoggin.	786
Edgecomb	Lincoln	513	Monroe	Waldo	872
Edmunds	Washington	616	Montville	Waldo	850
Embden	Somerset	529	Moscow	Somerset	518
Enfield	Penobscot	970	Mount Vernon	Kennebec	898
Etna	Penobscot	523	Naples	Cumberland	736
Eustis	Franklin	508	New Portland	Somerset	882
Exeter	Penobscot	888	New Sharon	Franklin	955
Farmingdale	Kennebec	823	New Sweden	Aroostook	905

MAINE—Continued

500 to 1,000—Continued

Town	County	Pop.	Town	County	Pop.
New Vineyard	Franklin	543	Sedgwick	Hancock	909
Newburgh	Penobscot	694	Shapleigh	York	691
Newfield	York	620	Sidney	Kennebec	927
Nobleboro	Lincoln	775	Southwest Harbor	Hancock	888
North Haven	Knox	535	Starks	Somerset	549
N. Yarmouth	Cumberland	686	Steuben	Washington	890
Northport	Waldo	518	Strong	Franklin	720
Oakfield	Aroostook	928	Sumner	Oxford	762
Old Orchard	York	961	Surry	Hancock	734
Otisfield	Cumberland	632	Swans Island	Hancock	749
Palermo	Waldo	690	Thorndike	Waldo	525
Palmyra	Somerset	960	Troy	Waldo	768
Parkman	Piscataquis	646	Unity	Waldo	899
Penobscot	Hancock	985	Vanceboro	Washington	623
Perham	Aroostook	785	Veazie	Penobscot	557
Peru	Oxford	746	Washington	Knox	814
Pittston	Kennebec	954	Waterboro	York	997
Plymouth	Penobscot	590	Waterford	Oxford	934
Portage Lake	Aroostook	500	Wayne	Kennebec	595
Porter	Oxford	864	Weld	Franklin	574
Pownal	Cumberland	625	West Gardiner	Kennebec	629
Prospect	Waldo	597	Westfield	Aroostook	689
Raymond	Cumberland	677	Windsor	Kennebec	706
Readfield	Kennebec	996	Winn	Penobscot	655
Robbinston	Washington	691	Winter Harbor	Hancock	590
Searsmont	Waldo	828	Woodstock	Oxford	808
Sebago	Cumberland	536	Woolwich	Sagadahoc	868
Sebec	Piscataquis	549			

Under 500—579 Towns. Population, 57,936

NEW HAMPSHIRE

Total population,	442,506— 0.4 per cent. of total U. S. population.
Total families,*	103,156—
Native white,*	333,348—77.4 per cent. of state population.
Foreign born,*	96,660—22.5 per cent. of state population.
Negroes,*	564— 0.1 per cent. of state population.

Town	County	Pop.	Town	County	Pop.
50,000 to 100,000—1 City. Population, 78,283					
Manchester	Hillsborough	78,283			
25,000 to 50,000—1 City. Population, 27,237					
[1]Nashua	Hillsborough	27,237			
15,000 to 25,000—1 City. Population, 22,669					
Concord	Merrimack	22,669			
10,000 to 15,000—5 Cities. Population, 60,698					
Berlin	Coos	13,599	Laconia	Belknap	11,528
Dover	Strafford	13,272	Portsmouth	Rockingham	11,666
Keene	Cheshire	10,633			
5,000 to 10,000—6 Cities. Population, 40,074*					
Claremont	Sullivan	7,529	Lebanon	Grafton	5,718
Derry	Rockingham	5,123	Rochester	Strafford	8,868
Franklin	Merrimack	6,132	Somersworth	Strafford	6,704
2,500 to 5,000—12 Cities. Population, 40,913*					
Conway	Carroll	3,413	Littleton	Grafton	4,069
Exeter	Rockingham	4,897	Milford	Hillsborough	3,939
Farmington	Strafford	2,621	Newmarket	Rockingham	3,348
Goffstown	Hillsborough	2,579	Newport	Sullivan	3,675
Haverhill	Grafton	3,498	Pembroke	Merrimack	3,062
Lancaster	Coos	3,054	Walpole	Cheshire	2,668

*Census 1910. See Preface.

[1]Falling within the adjacent territory of Lowell, Mass.

NEW HAMPSHIRE—Continued

1,000 to 2,500—67 Towns. Population, 100,318

Town	County	Pop.	Town	County	Pop.
Allenstown	Merrimack	1,457	Lisbon	Grafton	2,460
Alton	Belknap	1,348	Londonderry	Rockingham	1,533
Amherst	Hillsborough	1,060	Lyme	Grafton	1,007
Andover	Merrimack	1,201	Marlboro	Cheshire	1,478
Antrim	Hillsborough	1,235	Meredith	Belknap	1,638
Ashland	Grafton	1,412	Merrimack	Hillsborough	1,039
Barnstead	Belknap	1,081	Milton	Strafford	1,542
Bartlett	Carroll	1,197	Northfield	Merrimack	1,474
Bedford	Hillsborough	1,110	Northumberland	Coos	2,184
Belmont	Belknap	1,390	Northwood	Rockingham	1,059
Bethlehem	Grafton	1,201	Ossipee	Carroll	1,354
Boscawen	Merrimack	1,240	Peterboro	Hillsborough	2,277
Bristol	Grafton	1,478	Pittsfield	Merrimack	2,222
Canaan	Grafton	1,408	Plaistow	Rockingham	1,173
Charlestown	Sullivan	1,496	Plymouth	Grafton	2,200
Colebrook	Coos	1,905	Raymond	Rockingham	1,203
Cornish	Sullivan	1,005	Rollinsford	Strafford	1,836
Enfield	Grafton	1,448	Rye	Rockingham	1,014
Epping	Rockingham	1,649	[1]Salem	Rockingham	2,117
Fitzwilliam	Cheshire	1,148	Seabrook	Rockingham	1,425
Gorham	Coos	2,155	Stewartstown	Coos	1,128
Greenville	Hillsborough	1,374	Sunapee	Sullivan	1,071
Hampton	Rockingham	1,215	Swanzey	Cheshire	1,656
Hanover	Grafton	2,075	Tilton	Belknap	1,866
Henniker	Merrimack	1,395	Troy	Cheshire	1,331
Hillsborough	Hillsborough	2,168	Wakefield	Carroll	1,543
Hinsdale	Cheshire	1,673	Warner	Merrimack	1,226
Hooksett	Merrimack	1,528	Weare	Hillsborough	1,325
Hopkinton	Merrimack	1,578	Whitefield	Coos	1,635
Hudson	Hillsborough	1,344	Wilton	Hillsborough	1,490
Jaffrey	Cheshire	1,895	Winchester	Cheshire	2,282
Jefferson	Coos	1,061	Wolfeboro	Carroll	2,224
Kingston	Rockingham	1,015	Woodstock	Grafton	1,083
Lincoln	Grafton	1,278			

500 to 1,000—81 Towns. Population, 57,151

Acworth	Sullivan	536	Bath	Grafton	978
Alexandria	Grafton	571	Bennington	Hillsborough	690
Alstead	Cheshire	711	Bow	Merrimack	676
Auburn	Rockingham	637	Bradford	Merrimack	695
Barrington	Strafford	900	Brentwood	Rockingham	759

[1]Falling within the adjacent territory of Lowell, Mass.

NEW HAMPSHIRE—Continued

500 to 1,000—Continued

Town	County	Pop.	Town	County	Pop.
Brookline	Hillsborough	501	Madison	Carroll	507
Campton	Grafton	845	Milan	Coos	924
Candia	Rockingham	993	Moultonboro	Carroll	783
Canterbury	Merrimack	680	New Boston	Hillsborough	982
Carroll	Coos	569	Newcastle	Rockingham	624
Chester	Rockingham	818	New Durham	Strafford	523
Chesterfield	Cheshire	770	Newfields	Rockingham	503
Chichester	Merrimack	606	New Hampton	Belknap	821
Columbia	Coos	619	New Ipswich	Hillsborough	927
Danbury	Merrimack	592	New London	Merrimack	805
Danville	Rockingham	517	Newton	Rockingham	962
Deerfield	Rockingham	917	NorthHampton	Rockingham	783
Dublin	Cheshire	571	Nottingham	Rockingham	607
Dunbarton	Merrimack	513	Orford	Grafton	799
Durham	Strafford	823	[1]Pelham	Hillsborough	826
Effingham	Carroll	558	Piermont	Grafton	592
Epsom	Merrimack	725	Pittsburg	Coos	624
Francestown	Hillsborough	602	Plainfield	Sullivan	987
Franconia	Grafton	504	Rindge	Cheshire	706
Freedom	Carroll	542	Rumney	Grafton	850
Fremont	Rockingham	622	Sanbornton	Belknap	850
Gilford	Belknap	744	Sandwich	Carroll	928
Gilmanton	Belknap	968	Strafford	Strafford	786
Grafton	Grafton	641	Stratford	Coos	844
Greenfield	Hillsborough	574	Stratham	Rockingham	602
Greenland	Rockingham	575	Sutton	Merrimack	698
Hampstead	Rockingham	796	Tamworth	Carroll	993
[1]Hampton Falls	Rockingham	552	Thornton	Grafton	553
Hancock	Hillsborough	642	Tuftonboro	Carroll	612
Harrisville	Cheshire	623	Unity	Sullivan	504
Hill	Merrimack	556	Warren	Grafton	701
Holderness	Grafton	652	Wentworth	Grafton	595
Hollis	Hillsborough	935	Westmoreland	Cheshire	758
Landaff	Grafton	526	Wilmot	Merrimack	614
Loudon	Merrimack	838	[1]Windham	Rockingham	656
Lyndeboro	Hillsborough	660			

Under 500—84 Towns. Population, 18,004

[1]Falling within the adjacent territory of Lowell, Mass.

VERMONT

Total population,	363,699—	0.3 per cent. of total U. S. population.
Total families,*	85,178—	
Native white,*	304,437—	85.5 per cent. of state population.
Foreign born,*	49,898—	14.0 per cent. of state population.
Negroes,*	1,621—	0.5 per cent. of state population.

15,000 to 25,000—1 City. Population, 21,617

Town	County	Pop.
Burlington	Chittenden	21,617

10,000 to 15,000—2 Cities. Population, 27,000

Town	County	Pop.	Town	County	Pop.
Barre (city)	Washington	12,169	Rutland	Rutland	14,831

5,000 to 10,000—7 Cities. Population, 51,231*

Town	County	Pop.	Town	County	Pop.
Bennington	Bennington	8,698	Rockingham	Windham	6,207
Brattleboro	Windham	7,541	St. Albans(city)	Franklin	6,381
Colchester	Chittenden	6,450	St. Johnsbury	Caledonia	8,098
Montpelier	Washington	7,856			

2,500 to 5,000—22 Cities. Population, 72,964*

Town	County	Pop.	Town	County	Pop.
Barre (town)	Washington	4,194	Newport	Orleans	3,684
Barton	Orleans	3,346	Northfield	Washington	3,226
Brandon	Rutland	2,712	Poultney	Rutland	3,644
Derby	Orleans	3,639	Proctor	Rutland	2,871
Essex	Chittendon	2,714	Randolph	Orange	3,191
Fair Haven	Rutland	3,095	Richford	Franklin	2,907
Hardwick	Caledonia	3,201	Springfield	Windsor	4,784
Hartford	Windsor	4,179	Swanton	Franklin	3,628
Lyndon	Caledonia	3,204	Waterbury	Washington	3,273
Middlebury	Addison	2,848	West Rutland	Rutland	3,427
Morristown	Lamoille	2,652	Woodstock	Windsor	2,545

1,000 to 2,500—75 Towns. Population, 107,666*

Town	County	Pop.	Town	County	Pop.
Alburg	Grand Isle	1,311	Bakersfield	Franklin	1,079
Arlington	Bennington	1,307	Barnet	Caledonia	1,707

*Census 1910. See Preface.

VERMONT—Continued

1,000 to 2,500—Continued

Town	County	Pop.	Town	County	Pop.
Berkshire	Franklin	1,286	Manchester	Bennington	2,044
Berlin	Washington	1,079	Marshfield	Washington	1,011
Bethel	Windsor	1,943	Milton	Chittenden	1,648
Bradford	Orange	1,372	Montgomery	Franklin	1,721
Brighton	Essex	2,013	New Haven	Addison	1,161
Bristol	Addison	2,005	Newbury	Orange	2,035
Brookfield	Orange	1,008	Norwich	Windsor	1,252
Burke	Caledonia	1,183	Orwell	Addison	1,065
Cabot	Washington	1,116	Pawlet	Rutland	1,959
Calais	Washington	1,042	Pittsford	Rutland	2,479
Cambridge	Lamoille	1,696	Pownal	Bennington	1,599
Castleton	Rutland	1,885	Readsboro	Bennington	1,252
Cavendish	Windsor	1,208	Richmond	Chittenden	1,419
Charlotte	Chittenden	1,163	Rochester	Windsor	1,317
Chelsea	Orange	1,074	Royalton	Windsor	1,452
Chester	Windsor	1,784	Rutland	Rutland	1,311
Concord	Essex	1,080	Ryegate	Caledonia	1,194
Corinth	Orange	1,005	St. Albans (town)	Franklin	1,617
Craftsbury	Orleans	1,119	Shaftsbury	Bennington	1,650
Danby	Rutland	1,001	Shelburne	Chittenden	1,097
Danville	Caledonia	1,564	Sheldon	Franklin	1,246
Dorset	Bennington	1,472	Shoreham	Addison	1,098
Enosburg	Franklin	2,212	Stowe	Lamoille	1,991
Fairfax	Franklin	1,318	Thetford	Orange	1,182
Fairfield	Franklin	1,778	Troy	Orleans	1,686
Ferrisburg	Addison	1,433	Underhill	Chittenden	1,004
Franklin	Franklin	1,108	Vergennes	Addison	1,483
Georgia	Franklin	1,090	Wallingford	Rutland	1,719
Hartland	Windsor	1,316	Weathersfield	Windsor	1,092
Highgate	Franklin	1,758	Westminster	Windham	1,327
Hinesburg	Chittenden	1,042	Williamstown	Orange	1,726
Hyde Park	Lamoille	1,453	Williston	Chittenden	1,000
Jericho	Chittenden	1,307	Wilmington	Windham	1,229
Johnson	Lamoille	1,526	Windsor	Windsor	2,407
Lowell	Orleans	1,086	Wolcott	Lamoille	1,049
Ludlow	Windsor	2,215			

500 to 1,000—80 Towns. Population, 60,247

Addison	Addison	796	Braintree	Orange	760
Albany	Orleans	920	Bridgewater	Windsor	874
Barnard	Windsor	737	Bridport	Addison	848
Benson	Rutland	813	Brownington	Orleans	760

VERMONT—Continued

500 to 1,000—Continued

Town	County	Pop.
Canaan	Essex	869
Charleston	Orleans	993
Chittenden	Rutland	563
Clarendon	Rutland	857
Cornwall	Addison	789
Coventry	Orleans	616
Dummerston	Windham	643
Duxbury	Washington	648
East Montpelier	Washington	985
Eden	Lamoille	751
Elmore	Lamoille	553
Fletcher	Franklin	737
Glover	Orleans	932
Grafton	Windham	729
Grand Isle	Grand Isle	839
Greensboro	Orleans	931
Groton	Caledonia	915
Guilford	Windham	769
Halifax	Windham	635
Holland	Orleans	722
Huntington	Chittenden	760
Isle La Motte	Grand Isle	510
Irasburg	Orleans	983
Jamaica	Windham	716
Jay	Orleans	513
Lincoln	Addison	980
Londonderry	Windham	962
Lunenburg	Essex	880
Middlesex	Washington	858
Middletown Springs	Rutland	716
Monkton	Addison	724
Moretown	Washington	886
Mount Holly	Rutland	871
Newfane	Windham	820
Orange	Orange	644
Peacham	Caledonia	777
Plainfield	Washington	785
Pomfret	Windsor	703
Putney	Windham	788
Reading	Windsor	530
Roxbury	Washington	615
Rupert	Bennington	825
Salisbury	Addison	693
Sharon	Windsor	585
Sheffield	Caledonia	691
Shrewsbury	Rutland	751
South Burlington	Chittenden	927
South Hero	Grand Isle	605
Stamford	Bennington	510
Starksboro	Addison	835
Stockbridge	Windsor	737
Strafford	Orange	776
Sutton	Caledonia	711
Topsham	Orange	918
Townshend	Windham	817
Tunbridge	Orange	918
Vernon	Windham	606
Waitsfield	Washington	709
Walden	Caledonia	739
Wardsboro	Windham	559
Warren	Washington	825
Washington	Orange	762
Waterford	Caledonia	629
Wells	Rutland	569
West Windsor	Windsor	569
Westfield	Orleans	613
Westford	Chittenden	854
Weston	Windsor	632
Wheelock	Caledonia	500
Whitingham	Windham	969
Woodbury	Washington	824
Worcester	Washington	584

Under 500—67 Towns. Population, 19,100

MASSACHUSETTS

Total population,	3,719,156—	3.6 per cent. of total U. S. population.
Total families,*	734,013—	
Native white,*	2,273,876—	67.5 per cent. of state population.
Foreign born,*	1,054,485—	31.4 per cent. of state population.
Negroes,*	38,055—	1.1 per cent. of state population.

Town	County	Pop.	Town	County	Pop.
200,000 and Over—1 City. Population, 756,476					
Boston	Suffolk	756,476			
100,000 to 200,000—8 Cities. Population, 944,891					
[1]Cambridge	Middlesex	112,981	Lowell	Middlesex	113,245
Fall River	Bristol	128,266	[2]New Bedford	Bristol	118,158
[3]Lawrence	Essex	100,560	Springfield	Hampden	105,942
[1]Lynn	Essex	102,425	Worcester	Worcester	163,314
50,000 to 100,000—4 Cities. Population, 270,979					
Brockton	Plymouth	67,499	[1]Malden	Middlesex	51,155
Holyoke	Hampden	65,286	[1]Somerville	Middlesex	87,039
25,000 to 50,000—13 Cities. Population, 499,861					
[1]Brookline	Norfolk	32,730	[1]Newton	Middlesex	43,715
[1]Chelsea	Suffolk	46,192	Pittsfield	Berkshire	38,629
Chicopee	Hampden	29,319	[1]Quincy	Norfolk	38,136
[1]Everett	Middlesex	39,233	[1]Salem	Essex	48,562
Fitchburg	Worcester	41,781	[2]Taunton	Bristol	36,283
Haverhill	Essex	48,477	[1]Waltham	Middlesex	30,570
[1]Medford	Middlesex	26,234			
15,000 to 25,000—15 Cities. Population, 284,487					
Attleboro	Bristol	19,282	Newburyport	Essex	15,243
[1]Beverly	Essex	21,645	[4]North Adams	Berkshire	22,019
Gardner	Worcester	17,140	Northampton	Hampshire	19,926
[4]Gloucester	Essex	24,398	[1]Peabody	Essex	18,360
[1]Hyde Park	Norfolk	15,507	[1]Revere	Suffolk	23,136
Leominster	Worcester	20,839	Westfield	Hampden	18,391
Marlborough	Middlesex	15,187	[1]Woburn	Middlesex	15,969
[1]Melrose	Middlesex	17,445			

*Census 1910. See Preface.

[1]Falling within the adjacent territory of Boston.

[2]Falling within the adjacent territory of Fall River.

[3]Falling within the adjacent territory of Lowell.

[4]Pop. Apr. 15, 1910; decrease since 1900; no estimate made.

MASSACHUSETTS—Continued

10,000 to 15,000—14 Cities. Population, 189,443

Town	County	Pop.
Adams	Berkshire	14,214
[1]Arlington	Middlesex	12,811
[4]Clinton	Worcester	13,075
[1]Framingham	Middlesex	13,982
Greenfield	Franklin	11,998
[3]Methuen	Essex	13,921
Milford	Worcester	14,110
Plymouth	Plymouth	13,743
Southbridge	Worcester	14,205
[1]Wakefield	Middlesex	12,733
[1]Watertown	Middlesex	14,867
Webster	Worcester	13,210
[1]Weymouth	Norfolk	13,882
[1]Winthrop	Suffolk	12,692

5,000 to 10,000—49 Cities. Population, 342,831

Town	County	Pop.
Abington	Plymouth	5,455
Amesbury	Essex	9,894
Amherst	Hampshire	5,112
[3]Andover	Essex	7,301
Athol	Worcester	8,536
[1]Belmont	Middlesex	5,542
Blackstone	Worcester	5,648
[1]Braintree	Norfolk	8,066
Bridgewater	Plymouth	7,688
[3]Chelmsford	Middlesex	5,010
[1]Concord	Middlesex	6,421
[1]Danvers	Essex	9,407
[1]Dedham	Norfolk	9,284
Easthampton	Hampshire	8,524
Easton	Bristol	5,139
[2]Fairhaven	Bristol	5,122
Franklin	Norfolk	5,641
[4]Grafton	Worcester	5,705
Great Barrington	Berkshire	5,926
Hudson	Middlesex	6,743
Ipswich	Essex	5,777
Mansfield	Bristol	5,183
[1]Marblehead	Essex	7,338
[1]Maynard	Middlesex	6,390
Middleborough	Plymouth	8,214
[1]Milton	Norfolk	7,924
Montague	Franklin	6,866
[1]Natick	Middlesex	9,866
[1]Needham	Norfolk	5,026
[3]North Andover	Essex	5,529
North Attleboro	Bristol	9,562
[4]Northbridge	Worcester	8,807
[1]Norwood	Norfolk	8,014
Orange	Franklin	5,282
Palmer	Hampden	8,610
[1]Reading	Middlesex	5,818
Rockland	Plymouth	6,928
[1]Saugus	Essex	8,047
[4]Spencer	Worcester	6,740
[1]Stoneham	Middlesex	7,090
[1]Stoughton	Norfolk	6,316
[1]Swampscott	Essex	6,204
Ware	Hampshire	8,774
[1]Wellesley	Norfolk	5,413
[4]Westborough	Worcester	5,446
WestSpringfield	Hampden	9,224
Whitman	Plymouth	7,292
Winchendon	Worcester	5,678
[1]Winchester	Middlesex	9,309

[1]Falling within the adjacent territory of Boston.
[2]Falling within the adjacent territory of Fall River.
[3]Falling within the adjacent territory of Lowell.
[4]Falling within the adjacent territory of Worcester.

MASSACHUSETTS—Continued

Town	County	Pop.	Town	County	Pop.
2,500 to 5,000—48 Cities. Population, 176,156					
Agawam	Hampden	3,501	[1]Medfield	Norfolk	3,466
Ayer	Middlesex	2,797	Medway	Norfolk	2,696
Barnstable	Barnstable	4,676	[4]Millbury	Worcester	4,740
Barre	Worcester	2,957	Monson	Hampden	4,758
[3]Billerica	Middlesex	2,789	Nantucket	Nantucket	2,962
Canton	Norfolk	4,797	North Brookfield	Worcester	3,075
[1]Cohasset	Norfolk	2,585	Norton	Bristol	2,544
Dalton	Berkshire	3,568	Oxford	Worcester	3,361
Dartmouth	Bristol	4,378	Pepperell	Middlesex	2,953
[3]Dracut	Middlesex	3,461	Provincetown	Barnstable	4,369
Dudley	Worcester	4,267	Randolph	Norfolk	4,301
East Bridgewater	Plymouth	3,363	Rockport	Essex	4,211
Falmouth	Barnstable	3,144	[2]Somerset	Bristol	2,798
Foxborough	Norfolk	3,863	South Hadley	Hampshire	4,894
Hardwick	Worcester	3,524	[4]Sutton	Worcester	3,078
[1]Hingham	Plymouth	4,965	Templeton	Worcester	3,756
Holbrook	Norfolk	2,816	[3]Tewksbury	Middlesex	3,750
Holliston	Middlesex	2,711	Uxbridge	Worcester	4,671
Lee	Berkshire	4,106	Walpole	Norfolk	4,892
[4]Leicester	Worcester	3,237	Wareham	Plymouth	4,102
Lenox	Berkshire	3,060	Warren	Worcester	4,188
[1]Lexington	Middlesex	4,918	[3]Westford	Middlesex	2,851
Ludlow	Hampden	4,948	[2]Westport	Bristol	2,928
Manchester	Essex	2,673	Williamstown	Berkshire	3,708
1,000 to 2,500—116 Towns. Population, 193,147					
Acton	Middlesex	2,136	Buckland	Franklin	1,573
Acushnet	Bristol	1,692	Carver	Plymouth	1,663
Ashburnham	Worcester	2,107	Charlemont	Franklin	1,001
Ashland	Middlesex	1,682	Charlton	Worcester	2,032
[4]Auburn	Worcester	2,420	Chatham	Barnstable	1,564
Avon	Norfolk	2,013	Cheshire	Berkshire	1,508
Bedford	Middlesex	1,231	Chester	Hampden	1,377
Belchertown	Hampshire	2,054	Clarksburg	Berkshire	1,207
Bellingham	Norfolk	1,696	Colrain	Franklin	1,741
Bourne	Barnstable	2,474	Conway	Franklin	1,230
Brookfield	Worcester	2,204	Deerfield	Franklin	2,209

[1]Falling within the adjacent territory of Boston.
[2]Falling within the adjacent territory of Fall River.
[3]Falling within the adjacent territory of Lowell.
[4]Falling within the adjacent territory of Worcester

MASSACHUSETTS—Continued

1,000 to 2,500—Continued

Town	County	Pop.
Dennis	Barnstable	1,919
[2]Dighton	Bristol	2,235
Douglas	Worcester	2,152
Duxbury	Plymouth	1,688
East Longmeadow	Hampden	1,553
Edgartown	Dukes	1,191
Erving	Franklin	1,148
Essex	Essex	1,621
[2]Freetown	Bristol	1,471
Georgetown	Essex	1,958
Groton	Middlesex	2,155
Groveland	Essex	2,253
Hadley	Hampshire	1,999
Hamilton	Essex	1,749
Hanover	Plymouth	2,326
Hanson	Plymouth	1,854
Harvard	Worcester	1,034
Harwich	Barnstable	2,115
Hatfield	Hampshire	1,986
Hinsdale	Berkshire	1,116
[4]Holden	Worcester	2,147
Hopedale	Worcester	2,188
Hopkinton	Middlesex	2,452
Hubbardston	Worcester	1,073
Hull	Plymouth	2,103
Huntington	Hampshire	1,473
Kingston	Plymouth	2,445
Lakeville	Plymouth	1,141
Lancaster	Worcester	2,464
Lincoln	Middlesex	1,175
Littleton	Middlesex	1,229
Longmeadow	Hampden	1,084
Lunenburg	Worcester	1,393
Marion	Plymouth	1,460
Marshfield	Plymouth	1,738
Mattapoisett	Plymouth	1,233
Merrimac	Essex	2,202
Middleton	Essex	1,129
Millis	Norfolk	1,399
[1]Nahant	Essex	1,184
New Marlborough	Berkshire	1,124
Newbury	Essex	1,482
North Reading	Middlesex	1,059
[4]Northborough	Worcester	1,713
Northfield	Franklin	1,642
Norwell	Plymouth	1,410
Oak Bluffs	Dukes	1,084
Orleans	Barnstable	1,077
Pembroke	Plymouth	1,336
Plainville	Norfolk	1,385
Raynham	Bristol	1,725
[2]Rehoboth	Bristol	2,001
Rochester	Plymouth	1,090
Rowley	Essex	1,368
[4]Rutland	Worcester	1,743
Salisbury	Essex	1,658
Sandwich	Barnstable	1,688
Scituate	Plymouth	2,482
[2]Seekonk	Bristol	2,397
Sharon	Norfolk	2,310
Sheffield	Berkshire	1,817
Shelburne	Franklin	1,498
Sherborn	Middlesex	1,428
Shirley	Middlesex	2,139
[4]Shrewsbury	Worcester	1,946
Southborough	Worcester	1,745
Southwick	Hampden	1,020
Sterling	Worcester	1,359
Stockbridge	Berkshire	1,933
Stow	Middlesex	1,115
Sturbridge	Worcester	1,957
Sudbury	Middlesex	1,120
Sunderland	Franklin	1,047
[2]Swansea	Bristol	1,978
Tisbury	Dukes	1,196
Topsfield	Essex	1,174

[1]Falling within the adjacent territory of Boston.
[2]Falling within the adjacent territory of Fall River.
[4]Falling within the adjacent territory of Worcester.

MASSACHUSETTS—Continued

1,000 to 2,500—Continued

Town	County	Pop.
Townsend	Middlesex	1,761
Upton	Worcester	2,071
Wayland	Middlesex	2,206
Wellfleet	Barnstable	1,022
Wenham	Essex	1,010
West Boylston	Worcester	1,270
West Bridgewater	Plymouth	2,231
West Brookfield	Worcester	1,327
West Newberry	Essex	1,473
West Stockbridge	Berkshire	1,271
Westminster	Worcester	1,353
[1]Weston	Middlesex	2,106
Westwood	Norfolk	1,266
Wilbraham	Hampden	2,332
Williamsburg	Hampshire	2,132
[3]Wilmington	Middlesex	1,858
Wrentham	Norfolk	1,743
Yarmouth	Barnstable	1,420

500 to 1,000—47 Towns. Population, 34,882

Town	County	Pop.
Ashby	Middlesex	885
Ashfield	Franklin	959
Becket	Berkshire	959
[2]Berkley	Bristol	999
Berlin	Worcester	904
Bernardston	Franklin	741
Blandford	Hampden	717
Bolton	Worcester	764
Boxford	Essex	718
[4]Boylston	Worcester	714
Brewster	Barnstable	631
Brimfield	Hampden	866
[3]Burlington	Middlesex	591
[3]Carlisle	Middlesex	551
Chesterfield	Hampshire	536
Cummington	Hampshire	637
Dana	Worcester	736
Dover	Norfolk	798
Eastham	Barnstable	518
Egremont	Berkshire	605
Enfield	Hampshire	874
Gill	Franklin	942
Granby	Hampshire	761
Granville	Hampden	781
Halifax	Plymouth	550
Hampden	Hampden	645
Lanesborough	Berkshire	947
Leverett	Franklin	728
[1]Lynnfield	Essex	911
Mendon	Worcester	880
New Salem	Franklin	639
Norfolk	Norfolk	960
Oakham	Worcester	552
Petersham	Worcester	757
Plympton	Plymouth	561
Princeton	Worcester	818
Richmond	Berkshire	650
Royalston	Worcester	792
Russell	Hampden	965
Sandisfield	Berkshire	566
Savoy	Berkshire	503
Southampton	Hampshire	870
Truro	Barnstable	655
[3]Tyngsborough	Middlesex	829
Wendell	Franklin	502
Whately	Franklin	846
Worthington	Hampshire	569

Under 500—39 Towns. Population, 13,020

[1]Falling within the adjacent territory of Boston.
[2]Falling within the adjacent territory of Fall River.
[3]Falling within the adjacent territory of Lowell.
[4]Falling within the adjacent territory of Worcester.

RHODE ISLAND

Total population,	614,315—	0.6 per cent. of total U. S. population.
Total families,*	117,976—	
Native white,*	354,467—	65.3 per cent. of state population.
Foreign born,*	178,614—	32.9 per cent. of state population.
Negroes,*	9,529—	1.8 per cent. of state population.

Town	County	Pop.	Town	County	Pop.
200,000 and Over—1 City. Population, 254,960					
Providence	Providence	254,960			
50,000 to 100,000—1 City. Population, 59,411					
[1]Pawtucket	Providence	59,411			
25,000 to 50,000—5 Cities. Population, 156,060					
[1]Central Falls	Providence	25,636	[1]Warwick	Kent	29,969
[1]Cranston	Providence	25,987	Woonsocket	Providence	44,360
Newport	Newport	30,108			
15,000 to 25,000—1 City. Population, 18,113					
[1]East Providence	Providence	18,113			
10,000 to 15,000—1 City. Population, 10,848					
[1]Cumberland	Providence	10,848			
5,000 to 10,000—9 Cities. Population, 63,915*					
Bristol	Bristol	8,565	[1]North Providence	Providence	5,407
Burrillville	Providence	7,878	South Kingstown	Washington	5,176
Coventry	Kent	5,848	Warren	Bristol	6,585
[1]Johnston	Providence	5,935	Westerly	Washington	8,696
[1]Lincoln	Providence	9,825			
2,500 to 5,000—7 Cities. Population, 23,112*					
[1]East Greenwich	Kent	3,420	North Smithfield	Providence	2,699
North Kingstown	Washington	4,048	[2]Portsmouth	Newport	2,681

*Census 1910. See Preface.

[1]Falling within the adjacent territory of Providence.

[2]Falling within the adjacent territory of Fall River, Mass.

RHODE ISLAND—Continued

Town	County	Pop.	Town	County	Pop.
2,500 to 5,000—Continued					
[1]Scituate.....	Providence...	3,493	[2]Tiverton.....	Newport.....	4,032
[1]Smithfield....	Providence...	2,739			
1,000 to 2,500—11 Towns. Population, 16,697					
Barrington....	Bristol.....	2,452	LittleCompton	Newport.....	1,276
Charlestown..	Washington..	1,037	Middletown...	Newport.....	1,708
Foster.....	Providence...	1,124	Narragansett..	Washington..	1,250
Glocester.....	Providence...	1,404	New Shoreham	Newport.....	1,314
Hopkinton....	Washington..	2,324	Richmond....	Washington..	1,633
Jamestown...	Newport.....	1,175			
500 to 1,000—1 Town. Population, 778					
Exeter.....	Washington..	778	.....		
Under 500—1 Town. Population, 481					

[1]Falling within the adjacent territory of Providence.
[2]Falling within the adjacent territory of Fall River, Mass.

CONNECTICUT

Total population,	1,244,479—	1.2 per cent. of total U. S. population.
Total families,*	246,659—	
Native white,*	770,138—	69.1 per cent. of state population.
Foreign born,*	329,444—	29.5 per cent. of state population.
Negroes,*	15,174—	1.4 per cent. of state population.

Town	County	Pop.	Town	County	Pop.
100,000 to 200,000—3 Cities. Population, 382,164					
Bridgeport	Fairfield	121,579	New Haven	New Haven	149,685
Hartford	Hartford	110,900			
50,000 to 100,000—2 Cities. Population, 140,767					
New Britain	Hartford	53,794	Waterbury	New Haven	86,973
25,000 to 50,000—5 Cities. Population, 151,655					
Danbury	Fairfield	26,035	Norwich	Fairfield	29,419
Meriden	New Haven	34,183	Stamford	Fairfield	35,119
[2]Norwalk	Fairfield	26,899			
15,000 to 25,000—7 Cities. Population, 130,722					
[1]Ansonia	New Haven	16,704	Middletown	Middlesex	22,799
Bristol	Hartford	15,927	New London	New London	20,985
Greenwich	Fairfield	19,159	Torrington	Litchfield	19,597
Manchester	Hartford	15,551			
10,000 to 15,000—4 Cities. Population, 54,715					
[1]Naugatuck	New Haven	14,093	[1]Wallingford	New Haven	12,508
[1]Orange	New Haven	13,960	Windham	Windham	14,154
5,000 to 10,000—19 Cities. Population, 132,894*					
[1]Branford	New Haven	6,047	[2]Fairfield	Fairfield	6,134
[1]Derby	New Haven	8,991	Groton	New London	6,495
East Hartford	Hartford	8,138	Hamden	New Haven	5,850
Enfield	Hartford	9,719	[2]Huntington	Fairfield	6,545

*Census 1910. See Preface.
[1]Falling within the adjacent territory of New Haven.
[2]Falling within the adjacent territory of Bridgeport.

CONNECTICUT—Continued

5,000 to 10,000—Continued

Town	County	Pop.	Town	County	Pop.
Killingly	Windham	6,564	Stafford	Tolland	5,233
New Milford	Litchfield	5,010	Stonington	New London	9,154
Plainfield	Windham	6,719	[2]Stratford	Fairfield	5,712
Plymouth	Litchfield	5,021	Vernon	Tolland	9,087
Putnam	Windham	7,280	Winchester	Litchfield	8,679
Southington	Hartford	6,516			

2,500 to 5,000—32 Cities. Population, 114,721

Berlin	Hartford	3,728	Portland	Middlesex	3,425
Bethel	Fairfield	3,792	Ridgefield	Fairfield	3,118
Canton	Hartford	2,732	Salisbury	Litchfield	3,522
Darien	Fairfield	3,946	[1]Seymour	New Haven	4,786
East Windsor	Hartford	3,362	Simsbury	Hartford	2,537
Essex	Middlesex	2,745	Sprague	New London	2,551
Farmington	Hartford	3,478	Suffield	Hartford	3,841
Glastonbury	Hartford	4,796	Thomaston	Litchfield	3,533
Griswold	New London	4,233	Thompson	Windham	4,804
Guilford	New Haven	3,001	Waterford	New London	3,097
Litchfield	Litchfield	3,005	Watertown	Litchfield	3,850
[1]Milford	New Haven	4,366	West Hartford	Hartford	4,808
Montville	New London	2,804	[2]Westport	Fairfield	4,259
New Canaan	Fairfield	3,667	Wethersfield	Hartford	3,148
Newtown	Fairfield	3,012	Windsor	Hartford	4,178
Plainville	Hartford	2,882	Windsor Locks	Hartford	3,715

1,000 to 2,500—55 Towns. Population, 88,303

Avon	Hartford	1,337	East Haddam	Middlesex	2,422
Beacon Falls	New Haven	1,160	[1]East Haven	New Haven	1,795
Bloomfield	Hartford	1,821	East Lyme	New London	1,916
Brookfield	Fairfield	1,101	[2]Easton	Fairfield	1,052
Brooklyn	Windham	1,858	Ellington	Tolland	1,999
Burlington	Hartford	1,319	Granby	Hartford	1,383
Chatham	Middlesex	2,390	Haddam	Middlesex	1,958
Cheshire	New Haven	1,988	Harwinton	Litchfield	1,440
Chester	Middlesex	1,419	Kent	Litchfield	1,122
Clinton	Middlesex	1,274	Lebanon	New London	1,528
Colchester	New London	2,140	Ledyard	New London	1,079
Cornwall	Litchfield	1,016	Madison	New Haven	1,534
Coventry	Tolland	1,606	Mansfield	Tolland	1,977
Cromwell	Middlesex	2,188	Middlefield	Middlesex	1,036

[1]Falling within the adjacent territory of New Haven.

[2]Falling within the adjacent territory of Bridgeport.

CONNECTICUT—Continued

1,000 to 2,500—Continued

Town	County	Pop.	Town	County	Pop.
Monroe	Fairfield	1,002	Rocky Hill	Hartford	1,187
New Hartford	Litchfield	2,144	Saybrook	Middlesex	1,907
Newington	Hartford	1,689	Sharon	Litchfield	1,880
Norfolk	Litchfield	1,541	Somers	Tolland	1,653
North Canaan	Litchfield	2,171	South Windsor	Hartford	2,251
[1]North Haven	New Haven	2,254	Southbury	New Haven	1,233
North Stonington	New London	1,100	Sterling	Windham	1,283
Old Lyme	New London	1,181	Tolland	Tolland	1,126
Old Saybrook	Middlesex	1,516	[2]Trumbull	Fairfield	1,642
Oxford	New Haven	1,020	Washington	Litchfield	1,747
Pomfret	Windham	1,857	Willington	Tolland	1,112
Preston	New London	1,917	Wilton	Fairfield	1,706
Redding	Fairfield	1,617	Woodbury	Litchfield	1,860
			Woodstock	Windham	1,849

500 to 1,000—32 Towns. Population, 22,925

Ashford	Windham	668	Hebron	Tolland	894
Barkhamsted	Litchfield	865	Killingworth	Middlesex	660
Bethlehem	Litchfield	550	Lisbon	New London	824
Bozrah	New London	861	Lyme	New London	746
Bridgewater	Litchfield	600	Middlebury	New Haven	836
Canaan	Litchfield	702	Morris	Litchfield	681
Canterbury	Windham	868	New Fairfield	Fairfield	551
Colebrook	Litchfield	557	[1]North Branford	New Haven	833
Columbia	Tolland	646	Prospect	New Haven	539
Durham	Middlesex	997	Roxbury	Litchfield	837
East Granby	Hartford	797	[2]Sherman	Fairfield	569
Eastford	Windham	513	Voluntown	New London	779
Franklin	New London	527	Westbrook	Middlesex	951
Goshen	Litchfield	675	[2]Weston	Fairfield	831
Hampton	Windham	583	Wolcott	New Haven	563
Hartland	Hartford	544	[1]Woodbridge	New Haven	878

Under 500—9 Towns. Population, 3,689

[1]Falling within the adjacent territory of New Haven.
[2]Falling within the adjacent territory of Bridgeport.

MIDDLE ATLANTIC DIVISION

Total population, 21,743,409—21.3 per cent. of total U. S. population.
Total families,* 4,235,675—
Native white,* 14,054,273—72.7 per cent. of total population.
Foreign born,* 4,843,749—25.1 per cent. of total population.
Negroes,* 417,870— 2.2 per cent. of total population.

NUMBER OF PLACES, POPULATION AND PERCENTAGE OF THE TOTAL POPULATION

Group	Number of Places	Population	Per Cent.
200,000 and over	7	9,331,663	42.9
100,000 to 200,000	7	872,284	4.0
50,000 to 100,000	18	1,297,327	5.9
25,000 to 50,000	27	925,984	4.2
15,000 to 25,000	53	1,016,080	4.6
10,000 to 15,000	34	448,068	2.0
5,000 to 10,000*	130	875,771	4.5
2,500 to 5,000*	223	787,136	4.2
1,000 to 2,500*	443	712,269	3.7
500 to 1,000*	362	259,711	1.3
Under 500*	368	112,578	0.6
Total	1,672	16,638,871	77.9

* Census 1910. See Preface.

NEW YORK

Total population, 10,273,375—10.0 per cent. of total U. S. population.
Total families,* 2,046,845—
Native white,* 6,237,573—68.4 per cent. of state population.
Foreign born,* 2,741,850—30.1 per cent. of state population.
Negroes,* 134,191— 1.5 per cent. of state population.

Town	County	Pop.	Town	County	Pop.
200,000 and Over—3 Cities. Population, 6,327,816					
Buffalo	Erie	468,558	Rochester	Monroe	256,417
New York	New York, Kings, Queens, Richmond	5,602,841			
100,000 to 200,000—2 Cities. Population, 259,823					
Albany	Albany	104,199	Syracuse	Onondaga	155,624
50,000 to 100,000—5 Cities. Population, 416,938					
[3]Schenectady	Schenectady	99,519	Utica	Oneida	85,692
[3]Troy	Rensselaer	77,916	[1]Yonkers	Westchester	99,838
Binghamton	Broome	53,973			
25,000 to 50,000—12 Cities. Population, 403,178					
Amsterdam	Montgomery	37,103	[1]Mount Vernon	Westchester	37,009
Auburn	Cayuga	37,385	Newburgh	Orange	29,603
[3]Cohoes	Albany	25,211	[1]New Rochelle	Westchester	37,759
Elmira	Chemung	38,120	Niagara Falls	Niagara	37,353
Jamestown	Chautauqua	36,580	Poughkeepsie	Dutchess	30,390
Kingston	Ulster	26,771	Watertown	Jefferson	29,894
15,000 to 25,000—16 Cities. Population, 297,093					
Corning	Steuben	15,406	Ogdensburg	St. Lawrence	16,718
[1]Dunkirk	Chautauqua	20,743	Olean	Cattaraugus	16,624
Glens Falls	Warren	16,894	Oswego	Oswego	24,701
Gloversville	Fulton	22,082	Peekskill	Westchester	18,530
Ithaca	Tompkins	15,848	[1]Port Chester	Westchester	16,183
[2]Lackawanna	Erie	15,987	Rome	Oneida	23,737
Lockport	Niagara	19,819	[3]Watervliet	Albany	15,546
Middletown	Orange	15,810	[1]White Plains	Westchester	22,465

*Census 1910. See Preface.
[1]Falling within the adjacent territory of New York.
[2]Falling within the adjacent territory of Buffalo.
[3]Falling within the adjacent territory of Albany.

NEW YORK—Continued

10,000 to 15,000—13 Cities. Population, 168,833.

Town	County	Pop.
Batavia	Genesee	13,350
Cortland	Cortland	13,069
Fulton	Oswego	11,908
Geneva	Ontario	13,711
Hornell	Steuben	14,685
Hudson	Columbia	12,705
Johnstown	Fulton	10,646
Little Falls	Herkimer	13,451
[2]North Tonawanda	Niagara	13,768
Ossining	Westchester	13,705
Plattsburg	Clinton	12,837
[2]Rensselaer	Rensselaer	11,177
Saratoga Springs	Saratoga	13,821

5,000 to 10,000—25 Cities. Population, 162,373*

Town	County	Pop.
Albion	Orleans	5,016
Canandaigua	Ontario	7,217
Catskill	Greene	5,296
Fredonia	Chautauqua	5,285
Haverstraw	Rockland	5,669
Herkimer	Herkimer	7,520
Hoosick Falls	Rensselaer	5,532
Hudson Falls	Washington	5,189
Ilion	Herkimer	6,588
Malone	Franklin	6,467
[1]Mamaroneck	Westchester	5,699
Matteawan	Dutchess	6,727
Mechanicville	Saratoga	6,634
Medina	Orleans	5,683
Newark	Wayne	6,227
North Tarrytown	Westchester	5,421
Norwich	Chenango	7,422
Oneida	Madison	8,317
Oneonta	Otsego	9,491
Port Jervis	Orange	9,564
Salamanca	Cattaraugus	5,792
Seneca Falls	Seneca	6,588
[4]Solvay	Onondaga	5,139
[1]Tarrytown	Westchester	5,600
[2]Tonawanda	Erie	8,290

2,500 to 5,000—72 Cities. Population, 251,979*

Town	County	Pop.
Amityville	Suffolk	2,517
Babylon	Suffolk	2,600
[4]Baldwinsville	Onondaga	3,099
Ballston Spa	Saratoga	4,138
Bath	Steuben	3,884
Brockport	Monroe	3,579
Canastota	Madison	3,247
Canton	St. Lawrence	2,701
Carthage	Jefferson	3,563
Clyde	Wayne	2,695
Cold Springs	Putnam	2,549
Cornwall	Orange	2,658
Dansville	Livingston	3,938
[2]Depew	Erie	3,921
[1]Dobbs Ferry	Westchester	3,455
Dolgeville	Fulton / Herkimer	2,685
East Aurora	Erie	2,781
East Syracuse	Onondaga	3,274
Ellenville	Ulster	3,114
Elmira Heights	Chemung	2,732
[5]Fairport	Monroe	3,112

*Census 1910. See Preface.

[1]Falling within the adjacent territory of New York.

[2]Falling within the adjacent territory of Buffalo.

[3]Falling within the adjacent territory of Albany.

[4]Falling within the adjacent territory of Syracuse.

[5]Falling within the adjacent territory of Rochester.

NEW YORK—Continued

2,500 to 5,000—Continued

Town	County	Pop.
Fishkill Landing	Dutchess	3,902
Fort Edward	Washington	3,762
Fort Plain	Montgomery	2,762
Frankfort	Herkimer	3,303
[1]Freeport	Nassau	4,836
Goshen	Orange	3,081
Gouverneur	St. Lawrence	4,128
Granville	Washington	3,920
[2]Green Island	Albany	4,737
Greenport	Suffolk	3,089
[1]Hastings-upon-Hudson	Westchester	4,552
[1]Hempstead	Nassau	4,964
Homer	Cortland	2,695
[2]Lancaster	Erie	4,364
Leroy	Genesee	3,771
Lestershire	Broome	3,775
Lowville	Lewis	2,940
Lyons	Wayne	4,460
Massena	St. Lawrence	2,951
Mount Kisco	Westchester	2,802
Mount Morris	Livingston	2,782
[1]Nyack	Rockland	4,619
Owego	Tioga	4,633
Patchogue	Suffolk	3,824
Penn Yan	Yates	4,597
Perry	Wyoming	4,388
Potsdam	St. Lawrence	4,036
[1]Rockville Center	Nassau	3,667
[1]Rye	Westchester	3,964
Sag Harbor	Suffolk	3,408
St. Johnsville	Montgomery	2,536
Saranac Lake	Essex / Franklin	4,983
Saugerties	Ulster	3,929
Scotia	Schenectady	2,957
Sidney	Delaware	2,507
Silver Creek	Chautauqua	2,512
Southampton	Suffolk	2,509
Suffern	Rockland	2,663
[1]Tuckahoe	Westchester	2,722
Tupper Lake	Franklin	3,067
Walden	Orange	4,004
Walton	Delaware	3,103
Wappingers Falls	Dutchess	3,195
Warsaw	Wyoming	3,206
[3]Waterford	Saratoga	3,245
Waterloo	Seneca	3,931
Watkins	Schuyler	2,817
Waverly	Tioga	4,855
Wellsville	Allegany	4,382
Westfield	Chautauqua	2,985
Whitehall	Washington	4,917

1,000 to 2,500—150 Towns. Population, 235,197

Adams	Jefferson	1,458
Addison	Steuben	2,004
Akron	Erie	1,677
Alexandria Bay	Jefferson	1,899
Allegany	Cattaraugus	1,286
Andover	Allegany	1,136
Angelica	Allegany	1,056
Arcade	Wyoming	1,294
Athens	Greene	1,956
Attica	Wyoming	1,869
Avoca	Steuben	1,057
Avon	Livingston	2,053
Bainbridge	Chenango	1,159
Belmont	Allegany	1,094
Bolivar	Allegany	1,318
Boonville	Oneida	1,794
Brewster	Putnam	1,296
Brocton	Chautauqua	1,181
[1]Bronxville	Westchester	1,863
Caledonia	Livingston	1,290

[1]Falling within the adjacent territory of New York.
[2]Falling within the adjacent territory of Buffalo.
[3]Falling within the adjacent territory of Albany.

NEW YORK—Continued

1,000 to 2,500—Continued

Town	County	Pop.
Cambridge	Washington	1,528
Camden	Oneida	2,170
Canajoharie	Montgomery	2,273
Canisteo	Steuben	2,259
Cape Vincent	Jefferson	1,155
Castile	Wyoming	1,040
[3]Castleton	Rensselaer	1,396
Cattaraugus	Cattaraugus	1,165
Cazenovia	Madison	1,861
Champlain	Clinton	1,280
[5]Charlotte	Monroe	1,938
Chateaugay	Franklin	1,045
Chatham	Columbia	2,251
Chester	Orange	1,210
Clayton	Jefferson	1,941
Clifton Springs	Ontario	1,600
Clinton	Oneida	1,236
Cobleskill	Schoharie	2,088
Cooperstown	Otsego	2,484
Corinth	Saratoga	2,166
Coxsackie	Greene	2,494
Croton-on-Hudson	Westchester	1,806
Cuba	Allegany	1,556
Dannemora	Clinton	1,146
Delhi	Delaware	1,736
Deposit	Broome, Delaware	1,864
Dexter	Jefferson	1,005
Dundee	Yates	1,228
[5]East Rochester	Monroe	2,398
[1]East Rockaway	Nassau	1,200
Endicott	Broome	2,408
Falconer	Chautauqua	2,141
Farmingdale	Nassau	1,567
[4]Fayetteville	Onondaga	1,481
[1]Floral Park	Nassau	1,225
Fonda	Montgomery	1,100
Franklinville	Cattaraugus	1,568
Friendship	Allegany	1,218
Geneseo	Livingston	2,067
Gowanda	Cattaraugus, Erie	2,012
Greene	Chenango	1,275
Greenwich	Washington	2,314
Groton	Tompkins	1,260
Hamburg	Erie	2,134
Hamilton	Madison	1,689
Hammondsport	Steuben	1,254
Hancock	Delaware	1,329
Highland Falls	Orange	2,470
Hillburn	Rockland	1,090
Holley	Orleans	1,679
Honeoye Falls	Monroe	1,169
Horseheads	Chemung	1,778
[1]Irvington	Westchester	2,319
Keeseville	Clinton, Essex	1,835
Kenmore	Erie	1,020
La Salle	Niagara	1,299
Lake Placid	Essex	1,682
[1]Larchmont	Westchester	1,958
[1]Lawrence	Nassau	1,189
Liberty	Sullivan	2,072
Little Valley	Cattaraugus	1,368
[4]Liverpool	Onondaga	1,388
[4]Manlius	Onondaga	1,314
Marathon	Cortland	1,079
Mayville	Chautauqua	1,122
Mexico	Oswego	1,233
Middleburg	Schoharie	1,114
Middleport	Niagara	1,530
Millbrook	Dutchess	1,136
[1]Mineola	Nassau	1,981
Mohawk	Herkimer	2,079
Monroe	Orange	1,195
Monticello	Sullivan	1,941
Montour Falls	Schuyler	1,208

[1]Falling within the adjacent territory of New York.
[3]Falling within the adjacent territory of Albany.
[4]Falling within the adjacent territory of Syracuse.
[5]Falling within the adjacent territory of Rochester.

NEW YORK—Continued

1,000 to 2,500—Continued

Town	County	Pop.
Moravia	Cayuga	1,324
Naples	Ontario	1,093
New Berlin	Chenango	1,114
New Hartford	Oneida	1,195
New Paltz	Ulster	1,230
North Pelham	Westchester	1,311
Northport	Suffolk	2,096
Northville	Fulton	1,130
Norwood	St. Lawrence	1,993
Nunda	Livingston	1,043
Oakfield	Genesee	1,236
Oxford	Chenango	1,654
Painted Post	Steuben	1,224
Palmyra	Wayne	2,268
Phelps	Ontario	1,354
Philmont	Columbia	1,813
Phoenix	Oswego	1,642
[1]Piermont	Rockland	1,380
[5]Pittsford	Monroe	1,205
Pleasantville	Westchester	2,207
Port Byron	Cayuga	1,085
Port Henry	Essex	2,266
Pulaski	Oswego	1,788
Randolph	Cattaraugus	1,298
Rhinebeck	Dutchess	1,548
Richfield Springs	Otsego	1,503
Rosendale	Ulster	1,125
Rouses Point	Clinton	1,638
Salem	Washington	1,250
Schuylerville	Saratoga	1,614
[1]Sea Cliff	Nassau	1,694
Shortsville	Ontario	1,112
Skaneateles	Onondaga	1,615
[2]Sloan	Erie	1,259
South Glens Falls	Saratoga	2,247
South Nyack	Rockland	2,068
[5]Spencerport	Monroe	1,000
Spring Valley	Rockland	2,353
Springville	Erie	2,246
Stillwater	Saratoga	1,004
Ticonderoga	Essex	2,475
Tivoli	Dutchess	1,034
Trumansburg	Tompkins	1,188
Unadilla	Otsego	1,009
Union	Broome	1,544
Valatie	Columbia	1,219
Warwick	Orange	2,318
Waterville	Oneida	1,410
Wayland	Steuben	1,392
[5]Webster	Monroe	1,032
Weedsport	Cayuga	1,344
West Carthage	Jefferson	1,393
West Haverstraw	Rockland	2,369
Whitesboro	Oneida	2,375
[2]Williamsville	Erie	1,105
Wolcott	Wayne	1,216

500 to 1,000—125 Towns. Population, 89,541

Town	County	Pop.
Afton	Chenango	729
Akin	Montgomery	600
Alden	Erie	828
Alfred	Allegany	759
Altamont	Albany	674
Angola	Erie	898
Antwerp	Jefferson	974
[1]Ardsley	Westchester	537
Bergen	Genesee	637
Black River	Jefferson	916
[2]Blasdell	Erie	849
Briar Cliff Manor	Westchester	950
Brownville	Jefferson	854

[1]Falling within the adjacent territory of New York.
[2]Falling within the adjacent territory of Buffalo.
[5]Falling within the adjacent territory of Rochester.

NEW YORK—Continued

Town	County	Pop.	Town	County	Pop.
500 to 1,000—Continued					
[4]Camillus	Onondaga	763	Lakewood	Chautauqua	564
Canaseraga	Allegany	754	Lewiston	Niagara	713
Candor	Tioga	737	Lima	Livingston	866
Celoron	Chautauqua	619	Limestone	Cattaraugus	684
Chaumont	Jefferson	708	LivoniaStation	Livingston	823
Cherry Creek	Chautauqua	606	Lyndonville	Orleans	647
Cherry Valley	Otsego	792	Lyons Falls	Lewis	759
Chittenango	Madison	678	McGrawville	Cortland	931
Churchville	Monroe	565	Macedon	Wayne	536
Clayville	Oneida	649	Manchester	Ontario	881
Cleveland	Oswego	687	Marcellus	Onondaga	917
Cohocton	Steuben	838	Margaretville	Delaware	669
Copenhagen	Lewis	585	Marlborough	Ulster	920
Croghan	Lewis	621	Mayfield	Fulton	590
De Ruyter	Madison	538	Middleville	Herkimer	625
Dryden	Tompkins	709	Milford	Otsego	511
Earlville	Chenango / Madison	874	Millerton	Dutchess	858
			Montgomery	Orange	941
East Randolph	Cattaraugus	593	Mooers	Clinton	560
Eastwood	Onondaga	810	Morris	Otsego	535
Elizabethtown	Essex	505	Morristown	St. Lawrence	540
Ellicottville	Cattaraugus	985	Morrisville	Madison	500
Ellisburg	Jefferson	702	Nassau	Rensselaer	529
Fairhaven	Cayuga	571	Nelliston	Montgomery	737
Farnham	Erie	540	Nelsonville	Putnam	765
Fishkill	Dutchess	516	Newark Valley	Tioga	925
Forestport	Oneida	507	Newport	Herkimer	583
Forestville	Chautauqua	721	Nichols	Tioga	533
FortCovington	Franklin	877	Oriskany Falls	Oneida	892
Fultonville	Montgomery	812	Otego	Otsego	676
Glen Park	Jefferson	522	Ovid	Seneca	548
Hagaman	Montgomery	875	Pawling	Dutchess	848
Harrisville	Lewis	921	[1]Pelham	Westchester	681
Hermon	St. Lawrence	587	[1]Pelham Manor	Westchester	852
Hilton	Monroe	627	Philadelphia	Jefferson	842
Hobart	Delaware	544	Port Leyden	Lewis	764
Interlaken	Seneca	693	Portville	Cattaraugus	758
Jordan	Onondaga	978	Prattsburg	Steuben	684
Kinderhook	Columbia	698	Red Hook	Dutchess	960
Lake George	Warren	632	Richmondville	Schoharie	599

[1]Falling within the adjacent territory of New York.
[4]Falling within the adjacent territory of Syracuse.

NEW YORK—Continued

Town	County	Pop.	Town	County	Pop.
500 to 1,000—Continued					
Rifton	Ulster	745	Union Springs	Cayuga	798
Sacketts Harbor	Jefferson	868	Upper Nyack	Rockland	591
Sandy Creek	Oswego	617	Valley Falls	Rensselaer	835
Savannah	Wayne	521	Victor	Ontario	881
Savona	Steuben	587	Victory Mills	Saratoga	748
Schaghticoke	Rensselaer	765	[3]Voorheesville	Albany	533
Schenevus	Otsego	576	Waddington	St. Lawrence	731
Schoharie	Schoharie	996	Washingtonville	Orange	631
Sherburne	Chenango	960	West Salamanca	Cattaraugus	530
Sherman	Chautauqua	836	West Winfield	Herkimer	726
Silver Springs	Wyoming	974	Westport	Essex	692
Sinclairville	Chautauqua	542	Whitney Point	Broome	744
Spencer	Tioga	569	Wilson	Niagara	655
Stamford	Delaware	973	Windsor	Broome	637
Tannersville	Greene	660	Yorkville	Oneida	691
Theresa	Jefferson	932	Youngstown	Niagara	556
Tully	Onondaga	551			

Under 500—76 Towns. Population, 27,556

[3]Falling within the adjacent territory of Albany.

NEW JERSEY

Total population,	2,948,017—	2.8 per cent. of total U. S. population.
Total families,*	558,202—	
Native white,*	1,787,706—	70.5 per cent. of state population.
Foreign born,*	659,701—	26.0 per cent. of state population.
Negroes,*	89,760—	3.5 per cent. of state population.

Town	County	Pop.	Town	County	Pop.
200,000 and Over—2 Cities. Population, 715,239					
[1]Jersey City	Hudson	306,345	[1]Newark	Essex	408,894
100,000 to 200,000—3 Cities. Population, 356,269					
[2]Camden	Camden	106,233	Trenton	Mercer	111,593
[1]Paterson	Passaic	138,443			
50,000 to 100,000—5 Cities. Population, 363,201					
Atlantic City	Atlantic	57,660	[1]Hoboken	Hudson	77,214
[1]Bayonne	Hudson	69,893	[1]Passaic	Passaic	71,744
[1]Elizabeth	Union	86,690			
25,000 to 50,000—6 Cities. Population, 211,692					
[1]East Orange	Essex	42,458	New Brunswick	Middlesex	25,512
[1]Montclair	Essex	26,318	[1]Perth Amboy	Middlesex	41,185
[1]Orange	Essex	33,080	[1]West Hoboken	Hudson	43,139
15,000 to 25,000—10 Cities. Population, 190,293					
[1]Bloomfield	Essex	18,466	Long Branch	Monmouth	15,395
[1]Hackensack	Bergen	16,945	Phillipsburg	Warren	15,605
[1]Harrison	Hudson	16,950	[1]Plainfield	Union	23,805
[1]Irvington	Essex	16,039	[1]Union	Hudson	24,776
[1]Kearny	Hudson	23,539	[1]WestNewYork	Hudson	18,773
10,000 to 15,000—6 Cities. Population, 83,289					
Asbury Park	Monmouth	14,007	Millville	Cumberland	13,624
Bridgeton	Cumberland	14,395	Morristown	Morris	13,284
[1]Garfield	Bergen	14,429	[1]West Orange	Essex	13,550

*Census 1910. See Preface.
[1]Falling within the adjacent territory of New York, N. Y.
[2]Falling within the adjacent territory of Philadelphia, Pa.

NEW JERSEY—Continued

5,000 to 10,000—21 Cities. Population, 142,066

Town	County	Pop.	Town	County	Pop.
[2]Burlington	Burlington	8,336	[1]Ridgewood	Bergen	5,416
Dover	Morris	7,468	[1]Roosevelt	Middlesex	5,786
[1]Englewood	Bergen	9,924	[1]Rutherford	Bergen	7,045
[2]Gloucester	Camden	9,462	Salem	Salem	6,614
[1]Guttenberg	Hudson	5,647	Somerville	Somerset	5,060
Hammonton	Atlantic	5,088	[1]South Amboy	Middlesex	7,007
[1]NorthPlainfield	Somerset	6,117	[1]South Orange	Essex	6,014
[1]Nutley	Essex	6,009	[1]Summit	Union	7,500
Princeton	Mercer	5,136	Vineland	Cumberland	5,282
[1]Rahway	Union	9,337	[1]Westfield	Union	6,420
Red Bank	Monmouth	7,398			

2,500 to 5,000—35 Cities. Population, 129,281

Boonton	Morris	4,930	Lambertville	Hunterdon	4,657
Bordentown	Burlington	4,250	[1]Little Ferry	Bergen	2,541
Bound Brook	Somerset	3,970	[1]Lodi	Bergen	4,138
[1]Carlstadt	Bergen	3,807	Madison	Morris	4,658
[1]Cliffside Park	Bergen	3,394	Newton	Sussex	4,467
[2]Collingswood	Camden	4,795	Pleasantville	Atlantic	4,390
[1]East Newark	Hudson	3,163	Prospect Park	Passaic	2,719
[1]E. Rutherford	Bergen	4,275	[1]Raritan	Somerset	3,672
[1]Edgewater	Bergen	2,655	[1]Roselle	Union	2,725
Flemington	Hunterdon	2,693	[1]Roselle Park	Union	3,138
[1]Fort Lee	Bergen	4,472	[1]Secaucus	Hudson	4,740
Freehold	Monmouth	3,233	[1]South River	Middlesex	4,772
[1]Glen Ridge	Essex	3,260	[1]Tenafly	Bergen	2,756
Hackettstown	Warren	2,715	[1]Wallington	Bergen	3,448
[2]Haddonfield	Camden	4,142	Washington	Warren	3,567
Haledon	Passaic	2,560	Wharton	Morris	2,983
[1]Hawthorne	Passaic	3,400	[2]Woodbury	Gloucester	4,642
Keyport	Monmouth	3,554			

1,000 to 2,500—64 Towns. Population, 105,102

Atlantic Highlands	Monmouth	1,645	[1]Bogota	Bergen	1,125
[2]Audubon	Camden	1,343	Bradley Beach	Monmouth	1,807
Belmar	Monmouth	1,433	Butler	Morris	2,265
Belvidere	Warren	1,764	[1]Caldwell	Essex	2,236
[1]Bergenfields	Bergen	1,991	Cape May	Cape May	2,471
[2]Beverly	Burlington	2,140	Chatham	Morris	1,874
			Clayton	Gloucester	1,926

[1]Falling within the adjacent territory of New York, N. Y.

[2]Falling within the adjacent territory of Philadelphia, Pa.

NEW JERSEY—Continued

1,000 to 2,500—Continued

Town	County	Pop.
[1]Closter	Bergen	1,483
[1]Delford	Bergen	1,005
[1]Dumont	Bergen	1,783
Dunellen	Middlesex	1,990
Egg Harbor	Atlantic	2,181
Elmer	Salem	1,167
[1]Fairview	Bergen	2,441
[1]Garwood	Union	1,118
Glen Rock	Bergen	1,055
[2]Haddon Heights	Camden	1,452
[1]Hasbrouck Heights	Bergen	2,155
High Bridge	Hunterdon	1,545
[1]Highland Park	Middlesex	1,517
Highlands	Monmouth	1,386
Hightstown	Mercer	1,879
Holly Beach	Cape May	1,901
Hopewell	Mercer	1,073
Jamesburg	Middlesex	2,075
[1]Leonia	Bergen	1,486
Manasquan	Monmouth	1,582
[1]Matawan	Monmouth	1,646
Mendham	Morris	1,129
[2]Merchantville	Camden	1,996
[1]Metuchen	Middlesex	2,138
[1]Midland Park	Bergen	2,001
[1]Milltown	Middlesex	1,584
Netcong	Morris	1,532
Ocean City	Cape May	1,950
[1]Palisades Park	Bergen	1,411
[1]Park Ridge	Bergen	1,401
[2]Paulsboro	Gloucester	2,121
Pennsgrove	Salem	2,118
Pitman	Gloucester	1,950
Point Pleasant Beach	Ocean	1,003
PomptonLakes	Passaic	1,060
Ramsey	Bergen	1,667
[2]Riverton	Burlington	1,788
Rockaway	Morris	1,902
Rumson	Monmouth	1,449
Seabright	Monmouth	1,220
South Bound Brook	Somerset	1,024
Stanhope	Sussex	1,031
Sussex	Sussex	1,212
Swedesboro	Gloucester	1,477
Totowa	Passaic	1,130
Tuckerton	Ocean	1,268
[1]Verona	Essex	1,675
[1]Westwood	Bergen	1,870
Woodbine	Cape May	2,399
[1]Woodridge	Bergen	1,043
Woodstown	Salem	1,613

500 to 1,000—44 Towns. Population, 31,383

Town	County	Pop.
Absecon	Atlantic	781
Allendale	Bergen	937
Allentown	Monmouth	634
Andover	Sussex	884
Bloomsbury	Hunterdon	600
Branchville	Sussex	663
Clinton	Hunterdon	836
[1]Cresskill	Bergen	550
[1]Demarest	Bergen	560
[1]Emerson	Bergen	767
Florham Park	Morris	558
Frenchtown	Hunterdon	984
Hampton	Hunterdon	914
[1]Haworth	Bergen	588
Helmetta	Middlesex	661
[1]Kenilworth	Union	779
[1]Linden	Union	610
Linwood	Atlantic	602
[1]Maywood	Bergen	889
[1]Montvale	Bergen	522

[1]Falling within the adjacent territory of New York, N. Y.
[2]Falling within the adjacent territory of Philadelphia, Pa.

NEW JERSEY—Continued

Town	County	Pop.	Town	County	Pop.
500 to 1,000—Continued					
[1]Moonachie...	Bergen.....	638	Rocky Hill...	Somerset....	502
NewProvidence	Union.....	873	Sea Isle City..	Cape May...	551
[1]NorthCaldwell	Essex.....	595	Somers Point..	Atlantic.....	604
North Haledon	Passaic.....	749	[1]Spotswood....	Middlesex...	623
NorthWildwood	Cape May...	833	Spring Lake...	Monmouth...	853
Northfield....	Atlantic.....	866	Stockton.....	Hunterdon...	605
[1]Norwood.....	Bergen.....	564	[2]Wenonah.....	Gloucester...	645
Oakland.....	Bergen.....	568	WestCapeMay	Cape May...	844
[2]Oaklyn.....	Camden.....	653	West Long Branch.....	Monmouth...	879
Pemberton...	Burlington...	797	Wildwood....	Cape May...	898
Pennington...	Mercer.....	722	[2]Woodlynne...	Camden.....	500
[1]Ridgefield....	Bergen.....	966			
[1]Riverside.....	Bergen.....	736			

Under 500—46 Towns. Population, 13,820

[1]Falling within the adjacent territory of New York, N. Y.

[2]Falling within the adjacent territory of Philadelphia, Pa.

PENNSYLVANIA

Total population,	8,522,017—	8.3 per cent. of total U. S. population.
Total families,*	1,630,628—	
Native white,*	6,028,994—	78.7 per cent. of state population.
Foreign born,*	1,442,198—	18.8 per cent. of state population.
Negroes,*	193,919—	2.5 per cent. of state population.

Town	County	Pop.	Town	County	Pop.
200,000 and Over—2 Cities. Population, 2,288,608					
Philadelphia	Philadelphia	1,709,518	Pittsburgh	Allegheny	579,090
100,000 to 200,000—2 Cities. Population, 256,192					
Reading	Berks	109,381	Scranton	Lackawanna	146,811
50,000 to 100,000—8 Cities. Population, 517,188					
Allentown	Lehigh	63,505	Lancaster	Lancaster	50,853
Altoona	Blair	58,659	Johnstown	Cambria	68,529
Erie	Erie	75,195	Wilkes-Barre	Luzerne	76,776
Harrisburg	Dauphin	72,015	York	York	51,656
25,000 to 50,000—9 Cities. Population, 311,114					
Butler	Butler	27,632	New Castle	Lawrence	41,133
[1]Chester	Delaware	41,396	[1]Norristown	Montgomery	31,401
Easton	Northampton	30,530	Shenandoah	Schuylkill	29,201
Hazleton	Luzerne	28,491	Williamsport	Lycoming	33,809
[2]McKeesport	Allegheny	47,521			
15,000 to 25,000—27 Cities. Population, 528,694					
[2]Braddock	Allegheny	21,685	Greensburg	Westmoreland	15,483
Connellsville	Fayette	15,455	[2]Homestead	Allegheny	22,466
[3]Carbondale	Lackawanna	19,242	Lebanon	Lebanon	20,779
[3]Dunmore	Lackawanna	20,776	[2]McKees Rocks	Allegheny	19,103
[2]Duquesne	Allegheny	19,964	Mahanoy City	Schuylkill	17,463

*Census 1910. See Preface.

[1]Falling within the adjacent territory of Philadelphia.

[2]Falling within the adjacent territory of Pittsburgh.

[3]Falling within the adjacent territory of Scranton.

PENNSYLVANIA—Continued

15,000 to 25,000—Continued.

Town	County	Pop.
Monessen	Westmoreland	20,191
Mount Carmel	Northumberland	20,268
Nanticoke	Luzerne	23,126
[2]North Braddock	Allegheny	15,148
Oil City	Venango	19,297
[3]Pittston	Luzerne	18,599
Plymouth	Luzerne	19,100
Pottstown	Montgomery	16,794
Pottsville	Schuylkill	22,372
Shamokin	Northumberland	21,129
Sharon	Mercer	18,616
South Bethlehem	Northampton	24,204
Steelton	Dauphin	15,548
Sunbury	Northumberland	16,260
Uniontown	Fayette	20,780
Washington	Washington	21,618
[2]Wilkinsburg	Allegheny	23,228

10,000 to 15,000—15 Cities. Population, 195,946

Town	County	Pop.
Beaver Falls	Beaver	13,532
Bethlehem	Lehigh, Northampton	14,142
Bradford	McKean	14,544
Carlisle	Cumberland	10,726
[2]Carnegie	Allegheny	11,692
Chambersburg	Franklin	12,380
Coatesville	Chester	14,455
Columbia	Lancaster	11,454
Dubois	Clearfield	14,665
Meadville	Crawford	13,637
[3]Old Forge	Lackawanna	14,902
Phoenixville	Chester	11,714
South Sharon	Mercer	10,190
Warren	Warren	14,737
West Chester	Chester	13,176

5,000 to 10,000—84 Cities. Population, 571,332*

Town	County	Pop.
Ambridge	Beaver	5,205
[3]Archbald	Lackawanna	7,194
Ashland	Schuylkill	6,855
Ashley	Luzerne	5,601
Bangor	Northampton	5,369
[2]Bellevue	Allegheny	6,323
Berwick	Columbia	5,357
[3]Blakely	Lackawanna	5,345
Bloomsburg	Columbia	7,413
[1]Bristol	Bucks	9,256
[2]Carrick	Allegheny	6,117
Catasauqua	Lehigh	5,250
Charleroi	Washington	9,615
Clearfield	Clearfield	6,851
Coaldale	Schuylkill	5,154
[1]Conshohocken	Montgomery	7,480
[2]Coraopolis	Allegheny	5,252
Corry	Erie	5,991
Danville	Montour	7,517
[1]Darby	Delaware	6,305
[3]Dickson City	Lackawanna	9,331
Donora	Washington	8,174
[3]Duryea	Luzerne	7,487
East Conemaugh	Cambria	5,046
[2]East Pittsburgh	Allegheny	5,615

*Census 1910. See Preface.

[1]Falling within the adjacent territory of Philadelphia.

[2]Falling within the adjacent territory of Pittsburg.

[3]Falling within the adjacent territory of Scranton.

PENNSYLVANIA—Continued

5,000 to 10,000—Continued

Town	County	Pop.
Edwardsville	Luzerne	8,407
[2]Etna	Allegheny	5,830
Forest City	Susquehanna	5,749
Franklin	Venango	9,767
Freeland	Luzerne	6,197
Gilberton	Schuylkill	5,401
[2]Glassport	Allegheny	5,540
Greater Punxsutawney	Jefferson	9,058
Greenville	Mercer	5,909
Hanover	York	7,057
Huntingdon	Huntingdon	6,861
Indiana	Indiana	5,749
[2]Jeanette	Westmoreland	8,077
Jersey Shore	Lycoming	5,381
Juniata	Blair	5,285
Kane	McKean	6,626
Kingston	Luzerne	6,449
[2]Knoxville	Allegheny	5,651
Lansford	Carbon	8,321
Larksville	Luzerne	9,288
Latrobe	Westmoreland	8,777
Lehighton	Carbon	5,316
Lewistown	Mifflin	8,166
Lock Haven	Clinton	7,772
Luzerne	Luzerne	5,426
Middletown	Dauphin	5,374
[2]Millvale	Allegheny	7,861
Milton	Northumberland	7,460
Minersville	Schuylkill	7,240
Monongahela City	Washington	7,598
Mount Pleasant	Westmoreland	5,812
[2]Munhall	Allegheny	5,185
New Brighton	Beaver	8,329
[2]New Kensington	Westmoreland	7,707
Northampton	Northampton	8,729
[3]Olyphant	Lackawanna	8,505
[2]Rankin	Allegheny	6,042
Ridgway	Elk	5,408
Rochester	Beaver	5,903
St. Clair	Allegheny	5,640
[2]St. Clair	Schuylkill	6,455
St. Mary's	Elk	6,346
Sayre	Bradford	6,426
Scottdale	Westmoreland	5,456
[2]Sharpsburg	Allegheny	8,153
[2]Swissvale	Allegheny	7,381
Swoyersville	Luzerne	5,396
Tamaqua	Schuylkill	9,462
[2]Tarentum	Allegheny	7,414
[3]Taylor	Lackawanna	9,060
[3]Throop	Lackawanna	5,133
Titusville	Crawford	8,533
Tyrone	Blair	7,176
Waynesboro	Franklin	7,199
West Berwick	Columbia	5,512
[3]West Pittston	Luzerne	6,848
[2]Wilmerding	Allegheny	6,133
Windber	Somerset	8,013
[3]Winton	Lackawanna	5,280

2,500 to 5,000—116 Cities. Population, 405,876

[1]Ambler	Montgomery	2,649
Apollo	Armstrong	3,006
[2]Aspinwall	Allegheny	2,592
Athens	Bradford	3,796
Austin	Potter	2,941
[2]Avalon	Allegheny	4,317
[3]Avoca	Luzerne	4,634
Barnesboro	Cambria	3,535

[1]Falling within the adjacent territory of Philadelphia.
[2]Falling within the adjacent territory of Pittsburg.
[3]Falling within the adjacent territory of Scranton.

PENNSYLVANIA—Continued

2,500 to 5,000—Continued

Town	County	Pop.
Beaver	Beaver	3,456
Bellefonte	Center	4,145
Birdsboro	Berks	2,930
Blairsville	Indiana	3,572
[2]Brackenridge	Allegheny	3,134
[1]Bridgeport	Montgomery	3,860
Brookville	Jefferson	3,003
Canonsburg	Washington	3,891
[2]Clairton	Allegheny	3,326
Clarion	Clarion	2,612
[1]Clifton Heights	Delaware	3,155
Coplay	Lehigh	2,670
Coudersport	Potter	3,100
[2]Crafton	Allegheny	4,583
Curwensville	Clearfield	2,549
Derry	Westmoreland	2,954
Dorranceton	Luzerne	4,046
Downingtown	Chester	3,326
Doylestown	Bucks	3,304
East Mauch Chunk	Carbon	3,548
East Stroudsburg	Monroe	3,330
[2]Edgewood	Allegheny	2,596
Elizabethtown	Lancaster	2,587
Ellwood City	Lawrence	3,902
Emaus	Lehigh	3,501
Emporium	Cameron	2,916
Ephrata	Lancaster	3,192
[3]Exeter	Luzerne	3,537
Ford City	Armstrong	4,850
Frackville	Schuylkill	3,118
Freedom	Beaver	3,060
Galeton	Potter	4,027
Gallitzin	Cambria	3,504
Gettysburg	Adams	4,030
Girardville	Schuylkill	4,396
Grove City	Mercer	3,674
Hollidaysburg	Blair	3,734
Honesdale	Wayne	2,945
Irwin	Westmoreland	2,886
[1]Jenkintown	Montgomery	2,968
[3]Jermyn	Lackawanna	3,158
Johnsonburg	Elk	4,334
Kittanning	Armstrong	4,311
[1]Lansdale	Montgomery	3,551
[1]Lansdowne	Delaware	4,066
Leechburg	Armstrong	3,624
Lewisburg	Union	3,081
Lykens	Dauphin	2,943
McAdoo	Schuylkill	3,389
McDonald	Washington	2,543
Mauch Chunk	Carbon	3,952
Mayfield	Lackawanna	3,662
Mechanicsburg	Cumberland	4,469
[1]Media	Delaware	3,562
Meyersdale	Somerset	3,741
Miners Mills	Luzerne	3,159
Monaca	Beaver	3,376
[3]Moosic	Lackawanna	3,964
[2]Mount Oliver	Allegheny	4,241
Mount Union	Huntington	3,338
Nazareth	Northampton	3,978
New Philadelphia	Schuylkill	2,512
North East	Erie	2,672
Northumberland	Northumberland	3,517
[2]Oakmont	Allegheny	3,436
Parkesburg	Chester	2,522
[2]Parnassus	Westmoreland	2,578
Parsons	Luzerne	4,338
Patton	Cambria	3,907
Pen Argyl	Northampton	3,967
Perkasie	Bucks	2,779
Philipsburg	Center	3,585
[2]Pitcairn	Allegheny	4,975

[1]Falling within the adjacent territory of Philadelphia.
[2]Falling within the adjacent territory of Pittsburg.
[3]Falling within the adjacent territory of Scranton.

PENNSYLVANIA—Continued

2,500 to 5,000—Continued

Town	County	Pop.
Port Carbon	Schuylkill	2,678
Portage	Cambria	2,954
Quakertown	Bucks	3,801
Renovo	Clinton	4,621
Reynoldsville	Jefferson	3,189
Royersford	Montgomery	3,073
Schuylkill Haven	Schuylkill	4,747
Sewickley	Allegheny	4,479
[2]Sharpsville	Mercer	3,634
Shippensburg	Cumberland	3,457
Slatington	Lehigh	4,454
Somerset	Somerset	2,612
South Brownsville	Fayette	3,943
South Fork	Cambria	4,592
South Williamsport	Lycoming	3,734
Spangler	Cambria	2,700
Spring City	Chester	2,880
Stroudsburg	Monroe	4,379
Summit Hill	Carbon	4,209
Susquehanna	Susquehanna	3,478
Towanda	Bradford	4,281
[2]Turtle Creek	Allegheny	4,995
Union City	Erie	3,684
Vandergrift	Westmoreland	3,876
Vandergrift Heights	Westmoreland	3,438
[2]Verona	Allegheny	2,849
Waynesburg	Greene	3,545
Weatherly	Carbon	2,501
Wellsboro	Tioga	3,183
West Hazleton	Luzerne	4,715
[2]West Homestead	Allegheny	3,009
West Newton	Westmoreland	2,880
Wickboro	Armstrong	2,775
Williamstown	Dauphin	2,904
Wyoming	Luzerne	3,010

1,000 to 2,500—229 Towns. Population, 371,970

Town	County	Pop.
Albion	Erie	1,534
Aliquippa	Beaver	1,743
[2]Arnold	Westmoreland	1,818
Avonmore	Westmoreland	1,262
Bath	Northampton	1,057
Beaver Meadow	Carbon	1,530
Bedford	Bedford	2,235
Bellevernon	Fayette	2,372
Bellwood	Blair	2,277
[2]Ben Avon	Allegheny	1,828
Bentleyville	Washington	1,922
Berlin	Somerset	1,336
Big Run	Jefferson	1,032
Blossburg	Tioga	2,303
Boswell	Somerset	1,878
Boyertown	Berks	2,433
[2]Bridgeville	Allegheny	1,983
Bridgewater	Beaver	1,562
Brockwayville	Jefferson	1,898
Brownstown	Cambria	1,300
Brownsville	Fayette	2,324
Burgettstown	Washington	1,268
California	Washington	2,230
Cambridge Springs	Crawford	1,514
Canton	Bradford	1,637
Carrolltown	Cambria	1,348
Catawissa	Columbia	1,930
Centerville	Washington	1,413
Centralia	Columbia	2,429
Claysville	Washington	1,045
Clymer	Indiana	1,753
Cokeburg	Washington	1,302
College Hill	Beaver	1,787
[1]Collingdale	Delaware	1,361

[1]Falling within the adjacent territory of Philadelphia.
[2]Falling within the adjacent territory of Pittsburg.

PENNSYLVANIA—Continued

1,000 to 2,500—Continued

Town	County	Pop.
[1]Colwyn	Delaware	1,584
Conway	Beaver	1,483
Cresson	Cambria	1,470
Cressona	Schuylkill	1,837
Dale	Cambria	2,285
Dallastown	York	1,884
[2]Dormont	Allegheny	1,115
[2]Dravosburg	Allegheny	1,895
Dunbar	Fayette	1,970
Duncannon	Perry	1,474
Duncansville	Blair	1,263
East Bangor	Northampton	1,186
East Brady	Clarion	1,493
EastGreenville	Montgomery	1,235
[2]East McKeesport	Allegheny	2,118
East Vandergrift	Westmoreland	1,852
East Washington	Washington	1,300
Ebensburg	Cambria	1,978
[1]Eddystone	Delaware	1,167
[2]Edgeworth	Allegheny	1,229
Eldred	McKean	1,235
[2]Elizabeth	Allegheny	2,311
Elizabethville	Dauphin	1,039
Elkland	Tioga	1,175
Ellsworth	Washington	2,084
Emlenton	Venango	1,110
[2]Emsworth	Allegheny	1,510
Evansburg	Butler	1,339
Everett	Bedford	1,725
Everson	Fayette	1,759
Fairchance	Fayette	1,760
Falls Creek	Jefferson	1,204
Fayette City	Fayette	2,005
Fleetwood	Berks	1,394
Flemington	Clinton	1,022
Forty Fort	Luzerne	2,353
Fountain Hill	Lehigh	1,388
Franklin	Cambria	2,102
Freeport	Armstrong	2,248
Girard	Erie	1,165
Glen Campbell	Indiana	1,099
Glen Rock	York	1,263
[1]Glenolden	Delaware	1,157
Gordon	Schuylkill	1,185
Greencastle	Franklin	1,919
[2]Greentree	Allegheny	1,143
Hallstead	Susquehanna	1,538
Hamburg	Berks	2,301
Hastings	Cambria	2,125
Hawley	Wayne	2,018
[2]Hays	Allegheny	1,888
Hazel Dell	Lawrence	1,168
[2]Heidelberg	Allegheny	1,848
Highspire	Dauphin	1,669
Houtzdale	Clearfield	1,434
Hughestown	Luzerne	2,024
Hughesville	Lycoming	1,650
Hummelstown	Dauphin	2,128
Hyndman	Bedford	1,164
[2]Ingram	Allegheny	2,037
Kennett Sq.	Chester	2,049
Kutztown	Berks	2,360
[2]Leetsdale	Allegheny	1,904
Lemoyne	Cumberland	1,393
Ligonier	Westmoreland	1,575
Lilly	Cambria	1,638
Lititz	Lancaster	2,082
Littlestown	Adams	1,347
McSherrystown	Adams	1,724
Malvern	Chester	1,125
Manheim	Lancaster	2,202
Manor	Westmoreland	1,039
Mansfield	Tioga	1,645
[1]Marcus Hook	Delaware	1,573
Marianna	Washington	1,363
Marietta	Lancaster	2,079

[1]Falling within the adjacent territory of Philadelphia.

[2]Falling within the adjacent territory of Pittsburg.

PENNSYLVANIA—Continued

1,000 to 2,500—Continued

Town	County	Pop.
Marion Hghts.	Northumberland	1,362
Mars	Butler	1,215
Marysville	Perry	1,693
Matamoras	Pike	1,388
Mercer	Mercer	2,026
Mercersburg	Franklin	1,410
Middleport	Schuylkill	1,100
Midland	Beaver	1,244
Mifflinburg	Union	1,559
Mill Hall	Clinton	1,043
Millersburg	Dauphin	2,394
Mohnton	Berks	1,536
Montgomery	Lycoming	1,490
Montoursville	Lycoming	1,904
Montrose	Susquehanna	1,914
[1]Morrisville	Bucks	2,002
[1]Morton	Delaware	1,071
Mount Holly Springs	Cumberland	1,272
Mount Jewett	McKean	1,771
Mount Joy	Lancaster	2,166
Muncy	Lycoming	1,904
[1]Narberth	Montgomery	1,790
Nescopeck	Luzerne	1,578
New Bethlehem	Clarion	1,625
New Cumberland	Cumberland	1,472
New Holland	Lancaster	1,106
New Hope	Bucks	1,083
Newport	Perry	2,009
[1]Newtown	Bucks	1,675
Newville	Cumberland	1,449
North Bellevernon	Westmoreland	1,522
North Catasauqua	Northampton	2,030
North Charleroi	Washington	1,008
[1]North Wales	Montgomery	1,710
North York	York	1,902
Northampton Heights	Northampton	1,037
[1]Norwood	Delaware	1,668
[2]Oakdale	Allegheny	1,353
Orwigsburg	Schuylkill	1,801
Osceola	Clearfield	2,437
Oxford	Chester	2,390
Palo Alto	Schuylkill	1,873
Parkers Landing	Armstrong	1,244
Penbrook	Dauphin	1,462
Penn	Westmoreland	1,048
Pennsburg	Montgomery	1,141
Pine Grove	Schuylkill	1,352
Point Marion	Fayette	1,389
Polk	Venango	2,066
Port Allegheny	McKean	1,972
[2]Port Vue	Allegheny	1,978
[1]Prospect Park	Delaware	1,655
Ramey	Clearfield	1,045
Red Lion	York	2,092
[1]Ridley Park	Delaware	1,761
Roaring Spring	Blair	1,903
Rockwood	Somerset	1,300
Roscoe	Washington	1,450
Royalton	Dauphin	1,033
Saltsburg	Indiana	1,044
Saxton	Bedford	1,195
Scalp Level	Cambria	1,424
Selinsburg	Snyder	1,473
Sellersville	Bucks	1,572
[1]Sharon Hill	Delaware	1,401
Shickshinny	Luzerne	1,917
Shillington	Berks	1,427
Shingle House	Potter	1,598
Siverly	Venango	1,616
Smethport	McKean	1,817
Souderton	Montgomery	1,875

[1]Falling within the adjacent territory of Philadelphia.

[2]Falling within the adjacent territory of Pittsburg.

PENNSYLVANIA—Continued

1,000 to 2,500—Continued

Town	County	Pop.
South Allentown	Lehigh	1,814
South Canonsburg	Washington	1,697
South Greensburg	Westmoreland	1,748
South Waverly	Bradford	1,084
Southwest Greensburg	Westmoreland	2,127
[2]Spring Garden	Allegheny	1,100
Spring Grove	York	1,152
[2]Springdale	Allegheny	1,999
State College	Center	1,425
Stoneboro	Mercer	1,074
Sugar Notch	Luzerne	2,439
[1]Swarthmore	Delaware	1,899
Sykesville	Jefferson	1,756
Tidioute	Warren	1,324
Tower City	Schulykill	2,325
[2]Trafford	Allegheny / Westmoreland	1,959
Tremont	Schuylkill	2,067
Troy	Bradford	1,288
Tunkhannock	Wyoming	1,598
[1]Upland	Delaware	2,221
Vanderbilt	Fayette	1,198
[2]Versailles	Allegheny	1,437
Vintondale	Cambria	1,410
[2]Wall	Allegheny	1,962
Walnutport	Northampton	1,039
Warrior Run	Luzerne	1,251
Watsontown	Northumberland	1,950
West Brownsville	Washington	2,036
[1]West Conshohocken	Montgomery	2,202
West Easton	Northampton	1,033
West Grove	Chester	1,261
West Middlesex	Mercer	1,157
West Reading	Berks	2,064
WestWyoming	Luzerne	1,621
West York	York	2,435
Westfield	Tioga	1,207
Westmont	Cambria	1,468
[2]Westview	Allegheny	1,626
[2]Whitaker	Allegheny	1,547
White Haven	Luzerne	1,438
Williamsburg	Blair	1,523
[2]Wilson	Allegheny	1,108
Womelsdorf	Berks	1,301
Woodlawn	Beaver	1,396
Wrightsville	York	2,051
Youngsville	Warren	1,406
Youngwood	Westmoreland	1,881
Zelienople	Butler	1,388

500 to 1,000—193 Towns. Population, 138,787

Town	County	Pop.
Adamstown	Lancaster	675
Akron	Lancaster	719
[1]Aldan	Delaware	661
Arona	Westmoreland	683
Atglen	Chester	546
[1]Attleboro	Bucks	514
Auburn	Schuylkill	921
Avis	Clinton	796
Avondale	Chester	668
Baden	Beaver	601
Beech Creek	Clinton	584
Benton	Columbia	719
Bloomfield	Perry	762
Bolivar	Westmoreland	518
Bruin	Butler	539
Camp Hill	Cumberland	875
Center Hall	Center	500
Chester Hill	Clearfield	648

[1]Falling within the adjacent territory of Philadelphia.

[2]Falling within the adjacent territory of Pittsburg.

PENNSYLVANIA—Continued

500 to 1,000—Continued

Town	County	Pop.
Christiana	Lancaster	934
Clarendon	Warren	933
Coal Center	Washington	816
Coalport	Clearfield	876
Cochranton	Crawford	695
[1]Collegeville	Montgomery	621
Confluence	Somerset	890
ConneautLake	Crawford	725
Conneautville	Crawford	867
Coopersburg	Lehigh	683
Courtdale	Luzerne	548
Creekside	Indiana	563
Dallas	Luzerne	576
[2]Dalton	Lackawanna	767
Dauphin	Dauphin	545
Dawson	Fayette	848
Dayton	Armstrong	809
Delta	York	881
Denver	Lancaster	933
Dillsburg	York	853
Dover	York	576
Driftwood	Cameron	517
Duboistown	Lycoming	682
Dushore	Sullivan	813
East Berlin	Adams	672
East Rochester	Beaver	718
East Waynesburg	Greene	906
Edenburg	Clarion	616
Edinboro	Erie	666
Elco	Washington	944
Factoryville	Wyoming	759
Fallston	Beaver	555
Ferndale	Cambria	514
Finleyville	Washington	644
Freemansburg	Northampton	867
Garrett	Somerset	848
Gaysport	Blair	917
Glendon	Northampton	823
Glenfield	Allegheny	984
Grampian	Clearfield	666
Gratz	Dauphin	536
Great Bend	Susquehanna	788
Halifax	Dauphin	745
Harmony	Butler	673
[1]Hatboro	Montgomery	963
Hatfield	Montgomery	705
Hawthorn	Clarion	569
Hellertown	Northampton	915
Herndon	Northumberland	620
Homer City	Indiana	985
Honeybrook	Chester	581
Hooversville	Somerset	990
Hopewell	Bedford	590
Houston	Washington	793
Howard	Center	667
Irvona	Clearfield	800
Jamestown	Mercer	822
Johnetta	Armstrong	662
Jonestown	Lebanon	603
Knoxville	Tioga	840
Lafflin	Luzerne	528
Lanesboro	Susquehanna	771
[1]Langhorne	Bucks	895
Laurel Run	Luzerne	790
Lawrenceville	Tioga	549
Lewisville	Potter	579
Linesville	Crawford	833
Liverpool	Perry	596
McConnelsburg	Fulton	579
McMahan	Westmoreland	813
McVeytown	Mifflin	514
Macungie	Lehigh	772
Mahaffey	Clearfield	754
Manchester	York	547
Manorville	Armstrong	545
Mapleton	Huntingdon	752
Martinsburg	Blair	920

[1]Falling within the adjacent territory of Philadelphia.
[2]Falling within the adjacent territory of Scranton.

PENNSYLVANIA—Continued

500 to 1,000—Continued

Town	County	Pop.
Masontown	Fayette	890
Meshoppen	Wyoming	630
Middleburg	Snyder	531
Midway	Washington	941
Mifflintown	Juniata	954
Milesburg	Center	531
Milford	Pike	872
Millerstown	Butler	993
Millerstown	Perry	549
Millheim	Center	626
Millville	Columbia	611
[3]Moscow	Lackawanna	650
Mount Penn	Berks	785
Mountville	Lancaster	803
New Alexandria	Westmoreland	505
New Berlin	Union	527
New Florence	Westmoreland	717
New Freedom	York	726
New Milford	Susquehanna	654
New Oxford	Adams	838
New Wilmington	Lawrence	758
Nicholson	Wyoming	852
North Irwin	Westmoreland	646
Oakland	Susquehanna	915
Ohiopyle	Fayette	535
Orbisonia	Huntingdon	618
Osceola	Tioga	591
Paint	Somerset	999
Parryville	Carbon	590
Patterson	Juniata	885
Petersburg	Huntingdon	705
Picture Rocks	Lycoming	576
Pleasantville	Venango	702
Port Royal	Juniata	535
Portland	Northampton	649
Quarryville	Lancaster	739
Red Hill	Montgomery	664
Rices Landing	Greene	671
Richland	Lebanon	722
Richlandtown	Bucks	562
Rimersburg	Clarion	855
Ringtown	Schuylkill	723
Rockhill	Huntingdon	504
[1]Rockledge	Montgomery	879
Rouseville	Venango	648
Rural Valley	Armstrong	763
[1]Rutledge	Delaware	523
Saegerstown	Crawford	712
Salisbury	Somerset	885
Sandy Lake	Mercer	639
Sankertown	Cambria	687
Seward	Westmoreland	548
Shiremanstown	Cumberland	545
Shrewsbury	York	598
Sligo	Clarion	754
Slippery Rock	Butler	870
Smithfield	Fayette	749
Smithton	Westmoreland	784
Snow Shoe	Center	643
South New Castle	Lawrence	551
South Renovo	Clinton	805
Springboro	Crawford	614
Stewartstown	York	674
Stockdale	Washington	761
Strasburg	Lancaster	885
Summerhill	Cambria	863
Summerville	Jefferson	609
Suterville	Westmoreland	917
Tatamy	Northampton	512
Terre Hill	Lancaster	882
Tioga	Tioga	533
Tionesta	Forest	803
Topton	Berks	809
Trumbauersville	Bucks	611
[1]Tullytown	Bucks	622

[1]Falling within the adjacent territory of Philadelphia.
[3]Falling within the adjacent territory of Scranton.

PENNSYLVANIA—Continued

500 to 1,000—Continued

Town	County	Pop.	Town	County	Pop.
Tunnelhill	Cambria	661	Westover	Clearfield	569
Vandling	Lackawanna	985	Wheatland	Mercer	955
Wampum	Lawrence	980	Wind Gap	Northampton	832
Washington	Lancaster	560	Windsor	York	697
Waterford	Erie	724	Wormleysburg	Cumberland	809
[2]Waverly	Lackawanna	515	Wyalusing	Bradford	580
Weissport	Carbon	638	Wyomissing	Berks	985
West Elizabeth	Allegheny	841	[1]Yardley	Bucks	894
West Kittanning	Armstrong	589	Yatesville	Luzerne	573
West Reynoldsville	Jefferson	933	[1]Yeadon	Delaware	882
West Telford	Montgomery	664	Yoe	York	567
			York Haven	York	793

Under 500—246 Towns. Population, 71,202

[1]Falling within the adjacent territory of Philadelphia.

[2]Falling within the adjacent territory of Scranton.

EAST NORTH CENTRAL DIVISION

Total population, 19,674,634—19.2 per cent. of total U. S. population.
Total families,* 4,214,820—
Native white,* 14,860,402—81.4 per cent. of total population.
Foreign born,* 3,089,383—16.9 per cent. of total population.
Negroes,* 300,836— 1.7 per cent. of total population.

NUMBER OF PLACES, POPULATION AND PERCENTAGE OF THE TOTAL POPULATION

Group	Number of Places	Population	Per Cent.
200,000 and over	7	5,077,176	25.8
100,000 to 200,000	4	555,454	2.8
50,000 to 100,000	13	858,202	4.3
25,000 to 50,000	35	1,166,240	5.9
15,000 to 25,000	43	847,615	4.4
10,000 to 15,000	34	443,901	2.2
5,000 to 10,000*	154	1,086,197	5.9
2,500 to 5,000*	232	817,561	4.5
1,000 to 2,500*	652	999,037	5.5
500 to 1,000*	852	600,619	3.3
Under 500*	1,107	353,134	1.9
Total	3,133	13,805,136	66.5

* Census of 1910. See Preface.

OHIO

Total population,	5,150,356—	5.0 per cent. of total U. S. population.
Total families,*	1,138,165—	
Native white,*	4,057,652—	35.1 per cent. of state population.
Foreign born,*	598,017—	12.6 per cent. of state population.
Negroes,*	111,452—	2.3 per cent. of state population.

Town	County	Pop.	Town	County	Pop.
200,000 and Over—3 Cities. Population, 1,299,427					
Cincinnati	Hamilton	410,476	Columbus	Franklin	214,878
Cleveland	Cuyahoga	674,073			
100,000 to 200,000—3 Cities. Population, 427,163					
Dayton	Montgomery	127,224	Youngstown	Mahoning	108,385
Toledo	Lucas	191,554			
50,000 to 100,000—3 Cities. Population, 198,027					
Akron	Summit	85,625	Springfield	Clark	51,550
Canton	Stark	60,852			
25,000 to 50,000—7 Cities. Population, 229,528					
Hamilton	Butler	40,496	Portsmouth	Scioto	28,741
Lima	Allen	35,384	Steubenville	Jefferson	27,445
Lorain	Lorain	36,964	Zanesville	Muskingum	30,863
Newark	Licking	29,635			
15,000 to 25,000—13 Cities. Population, 254,995					
Alliance	Stark	18,960	Mansfield	Richland	22,734
Ashtabula	Ashtabula	21,498	Marion	Marion	23,430
Chillicothe	Ross	15,470	[1]Norwood	Hamilton	22,286
East Liverpool	Columbiana	22,586	Sandusky	Erie	20,193
Elyria	Lorain	18,618	Massillon	Stark	15,310
[2]Lakewood	Cuyahoga	22,615	Middletown	Butler	15,625
Lancaster	Fairfield	15,670			

*Census 1910. See Preface.

[1]Falling within the adjacent territory of Cincinnati.

[2]Falling within the adjacent territory of Cleveland.

OHIO—Continued

10,000 to 15,000—8 Cities. Population, 111,501

Town	County	Pop.
Bellaire	Belmont	14,348
Cambridge	Guernsey	13,483
Findlay	Hancock	14,858
Ironton	Lawrence	13,949
Marietta	Washington	14,785
Piqua	Miami	14,152
Tiffin	Seneca	12,867
Warren	Trumbull	13,059

5,000 to 10,000—45 Cities. Population, 321,860*

Town	County	Pop.
Ashland	Ashland	6,795
Athens	Athens	5,463
Barberton	Summit	9,410
Bellefontaine	Logan	8,238
Bellevue	Huron / Sandusky	5,209
Bowling Green	Wood	5,222
Bucyrus	Crawford	8,122
Canal Dover	Tuscarawas	6,621
Circleville	Pickaway	6,744
Conneaut	Ashtabula	8,319
Coshocton	Coshocton	9,603
Defiance	Defiance	7,327
Delaware	Delaware	9,076
Delphos	Allen / Van Wert	5,038
[2]East Cleveland	Cuyahoga	9,179
Fostoria	Hancock / Seneca	9,597
Fremont	Sandusky	9,939
Galion	Crawford	7,214
Gallipolis	Gallia	5,560
Greenville	Darke	6,237
Jackson	Jackson	5,468
Kenton	Hardin	7,185
[1]Madisonville	Hamilton	5,193
Martins Ferry	Belmont	9,133
Mount Vernon	Knox	9,087
Nelsonville	Athens	6,082
New Philadelphia	Tuscarawas	8,542
[2]Newburgh	Cuyahoga	5,813
Niles	Trumbull	8,361
Norwalk	Huron	7,858
Painesville	Lake	5,501
Ravenna	Portage	5,310
[1]St. Bernard	Hamilton	5,002
St. Marys	Auglaise	5,732
Salem	Columbiana	8,943
Sidney	Shelby	6,607
Troy	Miami	6,122
Urbana	Champaign	7,739
Van Wert	Van Wert	7,157
Wapakoneta	Auglaize	5,349
Washington Court House	Fayette	7,277
Wellston	Jackson	6,875
Wellsville	Columbiana	7,769
Wooster	Wayne	6,136
Xenia	Greene	8,706

2,500 to 5,000—56 Cities. Population, 196,494*

Town	County	Pop.
Barnesville	Belmont	4,233
[2]Berea	Cuyahoga	2,609
Bridgeport	Belmont	3,974
Bryan	Williams	3,641
Byesville	Guernsey	3,156
[1]Carthage	Hamilton	3,618
Celina	Mercer	3,493
Chicago Junc.	Huron	2,950
[2]Cleveland Heights	Cuyahoga	2,955
Clyde	Sandusky	2,815
Crestline	Crawford	3,807
Crooksville	Perry	3,028
CuyahogaFalls	Summit	4,020

*Census 1910. See Preface.
[1]Falling within the adjacent territory of Cincinnati.
[2]Falling within the adjacent territory of Cleveland.

OHIO—Continued

2,500 to 5,000—Continued

Town	County	Pop.	Town	County	Pop.
Dennison	Tuscarawas	4,008	Montpelier	Williams	2,759
East Palestine	Columbiana	3,537	Napoleon	Henry	4,007
East Youngstown	Mahoning	4,972	New Comerstown	Tuscarawas	2,943
Eaton	Preble	3,187	New Lexington	Perry	2,559
[1]Elmwood Place	Hamilton	3,423	North Baltimore	Wood	2,503
Franklin	Warren	2,659	Oberlin	Lorain	4,365
Girard	Trumbull	3,736	Orrville	Wayne	3,101
Glouster	Athens	2,527	Pomeroy	Meigs	4,023
Greenfield	Highland	4,228	Port Clinton	Ottawa	3,007
[1]Hartwell	Hamilton	2,823	[1]Reading	Hamilton	3,985
Hillsboro	Highland	4,296	[2]Rockport	Cuyahoga	3,179
Kent	Portage	4,488	Shelby	Richland	4,903
Lebanon	Warren	2,698	Struthers	Mahoning	3,370
Leetonia	Columbiana	2,665	Toronto	Jefferson	4,271
Lisbon	Columbiana	3,084	Uhrichsville	Tuscarawas	4,751
[1]Lockland	Hamilton	3,439	Upper Sandusky	Wyandot	3,779
Logan	Hocking	4,850	Wadsworth	Medina	3,073
London	Madison	3,530	Wauseon	Fulton	2,650
Marysville	Union	3,576	Wilmington	Clinton	4,491
Medina	Medina	2,734	Woodsfield	Monroe	2,502
[4]Miamisburg	Montgomery	4,271			
Middleport	Meigs	3,194			
Mingo Junction	Jefferson	4,049			

1,000 to 2,500—147 Towns. Population, 224,995

Town	County	Pop.	Town	County	Pop.
Ada	Hardin	2,465	Bluffton	Allen	1,953
[1]Addyston	Hamilton	1,543	Bradford	Darke / Miami	1,844
Amherst	Lorain	2,106			
Amsterdam	Jefferson	1,041	[4]Brookville	Montgomery	1,187
Antwerp	Paulding	1,187	Buchtel	Athens	1,180
Arcanum	Darke	1,361	Cadiz	Harrison	1,971
Archbold	Fulton	1,082	Caldwell	Noble	1,430
Batavia	Clermont	1,034	Cardington	Morrow	1,349
[2]Bedford	Cuyahoga	1,783	Carey	Wyandot	2,225
Bellville	Richland	1,056	Carrollton	Carroll	1,730
Belpre	Washington	1,249	Cedarville	Greene	1,059
Bergholz	Jefferson	1,011	Chagrin Falls	Cuyahoga	1,931
Bethel	Clermont	1,201	Chardon	Geauga	1,542
Blanchester	Clinton	1,813	[1]Cheviot	Hamilton	1,930

[1]Falling within the adjacent territory of Cincinnati.
[2]Falling within the adjacent territory of Cleveland.
[4]Falling within the adjacent territory of Dayton.

OHIO—Continued

1,000 to 2,500—Continued

Town	County	Pop.
[1]Cleves	Hamilton	1,423
Coal Grove	Lawrence	1,759
Coalton	Jackson	1,111
[1]College Hill	Hamilton	1,979
Columbiana	Columbiana	1,582
Columbus Grove	Putnam	1,802
Continental	Putnam	1,074
Corning	Perry	1,564
Covington	Miami	1,848
De Graff	Logan	1,082
Delta	Fulton	1,689
Deshler	Henry	1,515
Dillonvale	Jefferson	1,519
Dresden	Muskingum	1,549
Dunkirk	Hardin	1,109
Edgerton	Williams	1,072
[2]Euclid	Cuyahoga	1,953
Fairport	Lake	2,263
Forest	Hardin	1,285
Fort Recovery	Mercer	1,193
Fredericktown	Knox	1,021
Garrettsville	Portage	1,001
Geneva	Ashtabula	2,496
Georgetown	Brown	1,580
[4]Germantown	Montgomery	1,778
Gibsonburg	Sandusky	1,864
[1]Glendale	Hamilton	1,741
Granville	Licking	1,394
Hamden	Vinton	1,019
Harrison	Hamilton	1,368
Hicksville	Defiance	2,395
Holgate	Henry	1,095
Hubbard	Trumbull	1,699
Hudson	Summit	1,021
Huron	Erie	1,756
Jacksonville	Athens	1,285
Jamestown	Greene	1,133
Jefferson	Ashtabula	1,461
Kelleys Island	Erie	1,017
Kenmore	Summit	1,561
Leipsic	Putnam	1,773
Lodi	Medina	1,015
Loudonville	Ashland	1,804
Louisville	Stark	1,678
[1]Loveland	Clermont, Hamilton, Warren	1,421
Lowellville	Mahoning	1,592
McArthur	Vinton	1,107
McComb	Hancock	1,088
McConnelsville	Morgan	1,831
Manchester	Adams	1,966
Marblehead	Ottawa	1,172
[5]Maumee	Lucas	2,307
Mechanicsburg	Champaign	1,446
[1]Milford	Clermont, Hamilton	1,321
Millersburg	Holmes	2,020
Mineral City	Tuscarawas	1,032
Minerva	Carroll, Stark	1,396
Minster	Auglaize	1,583
Monroeville	Huron	1,152
Mount Gilead	Morrow	1,673
[1]Mount Healthy	Hamilton	1,799
Mount Sterling	Madison	1,071
Murray City	Hocking	1,386
Navarre	Stark	1,357
New Boston	Scioto	1,858
New Bremen	Auglaize	1,586
New Carlisle	Clark	1,058
New London	Huron	1,557
New Richmond	Clermont	1,733
New Straitsville	Perry	2,242

[1]Falling within the adjacent territory of Cincinnati.
[2]Falling within the adjacent territory of Cleveland.
[4]Falling within the adjacent territory of Dayton.
[5]Falling within the adjacent territory of Toledo.

OHIO—Continued

Town	County	Pop.
1,000 to 2,500—Continued		
[2]North Olmstead	Cuyahoga	1,030
[2]Nottingham	Cuyahoga	2,387
Oak Harbor	Ottawa	1,559
Oak Hill	Jackson	1,148
[1]Oakley	Hamilton	1,639
Ottawa	Putnam	2,182
Oxford	Butler	2,017
Paulding	Paulding	2,081
Payne	Paulding	1,207
Pemberville	Wood	1,006
[5]Perrysburg	Wood	1,913
Plain City	Madison / Union	1,407
[1]Pleasant Ridge	Hamilton	1,769
Plymouth	Huron / Richland	1,314
Richwood	Union	1,729
Ripley	Brown	1,840
Rockford	Mercer	1,186
[2]Rocky River	Cuyahoga	1,174
Roseville	Muskingum / Perry	2,113
Sabina	Clinton	1,514
St. Clairsville	Belmont	1,393
St. Paris	Champaign	1,261
Salineville	Columbiana	2,403
Sebring	Mahoning	2,104
Shawnee	Perry	2,280
Shreve	Wayne	1,016
Somerset	Perry	1,286
South Charleston	Clark	1,181
[2]SouthNewburg	Cuyahoga	1,273
Spencerville	Allen	1,748
Stryker	Williams	1,026
Swanton	Fulton	1,058
[5]Sylvania	Lucas	1,002
Tippecanoe City	Miami	2,038
Union City*	Darke	1,595
Utica	Licking	1,729
Vermilion	Erie	1,369
Versailles	Darke	1,580
Waverly	Pike	1,803
Wellington	Lorain	2,131
West Alexandria	Preble	1,030
[4]West Carrollton	Montgomery	1,285
West Jefferson	Madison	1,043
West Liberty	Logan	1,288
West Milton	Miami	1,207
West Union	Adams	1,080
[3]Westerville	Franklin	1,903
Willoughby	Lake	2,072
[1]Wyoming	Hamilton	1,893
Yellow Springs	Greene	1,360
500 to 1,000—191 Towns. Population, 135,745		
Aberdeen	Brown	568
Adena	Jefferson	570
Albany	Athens	546
Alger	Hardin	730
Andover	Ashtabula	902
Ansonia	Darke	656
Arlington	Hancock	798
Ashley	Delaware	706
Ashville	Pickaway	972
Attica	Seneca	719

*Joint population of Union City, Randolph Co., Indiana, and Union City Darke Co., Ohio: 4,804.

[1]Falling within the adjacent territory of Cincinnati.

[2]Falling within the adjacent territory of Cleveland.

[3]Falling within the adjacent territory of Columbus.

[4]Falling within the adjacent territory of Dayton.

[5]Falling within the adjacent territory of Toledo.

OHIO—Continued

500 to 1,000—Continued

Town	County	Pop.
Bainbridge	Ross	883
Baltimore	Fairfield	551
Barnhill	Tuscarawas	506
Basil	Fairfield	504
Beach City	Stark	671
Beallsville	Monroe	564-
Belle Center	Logan	889
Belle Valley	Noble	689
Belmont	Belmont	572
Beloit	Mahoning	510
Berlin Heights	Erie	554
Beverly	Washington	720
[3]Bexley	Franklin	682
Bloomdale	Wood	602
Bloomingburg	Fayette	610
Bloomville	Seneca	754
Bolivar	Tuscarawas	567
Botkins	Shelby	579
Bowerston	Harrison	514
Bradner	Wood	890
[2]Bratenahl	Cuyahoga	690
Bremen	Fairfield	925
Brilliant	Jefferson	742
Burton	Geauga	650
Butler	Richland	730
Caledonia	Marion	562
Camden	Preble	899
Canal Fulton	Stark	978
[3]Canal Winchester	Franklin	740
Canfield	Mahoning	685
Centerburg	Knox	723
Chauncey	Athens	821
Chesapeake	Lawrence	541
Clarington	Monroe	784
Clarksburg	Ross	558
Coldwater	Mercer	869
Convoy	Van Wert	741
Cortland	Trumbull	612
Creston	Wayne	970
Cridersville	Auglaize	526
Cumberland	Guernsey	609
Cygnet	Wood	699
Dalton	Wayne	599
[1]Delhi	Hamilton	872
Doylestown	Wayne	877
Edon	Williams	678
Elmore	Ottawa	937
Empire	Jefferson	509
Fayette	Fulton	915
Felicity	Clermont	578
Flushing	Belmont	868
Frankfort	Ross	734
Frazeysburg	Muskingum	614
Fredericksburg	Wayne	507
Freeport	Harrison	624
Freeport	Wood	733
Gambier	Knox	537
Genoa	Ottawa	817
Glandorf	Putnam	558
Gnadenhutten	Tuscarawas	560
Grafton	Lorain	955
Grand Rapids	Wood	574
Greenspring	Sandusky / Seneca	833
Greenwich	Huron	876
[3]Grove City	Franklin	837
[3]Groveport	Franklin	643
Grover Hill	Paulding	676
Hamler	Henry	596
Hanging Rock	Lawrence	662
Hebron	Licking	677
Holloway	Belmont	786
Jackson Center	Shelby	685
Jeffersonville	Fayette	716
Jewett	Harrison	917
Johnstown	Licking	805
Junction City	Perry	811

[1]Falling within the adjacent territory of Cincinnati.
[2]Falling within the adjacent territory of Cleveland.
[3]Falling within the adjacent territory of Columbus.

OHIO—Continued

Town	County	Pop.
500 to 1,000—Continued		
Kalida	Putnam	770
[1]Kennedy Hts.	Hamilton	598
Kingston	Ross	813
Lakeview	Logan	528
Larue	Marion	772
Leesburg	Highland	828
Lewisburg	Preble	672
Lexington	Richland	654
Liberty Center	Henry	647
[3]Linden Heights	Franklin	991
Lindsey	Sandusky	501
[2]Linndale	Cuyahoga	512
Lore City	Guernsey	609
Lowell	Washington	569
Lynchburg	Highland	923
McClure	Henry	547
Madison	Lake	863
Magnolia	Carroll / Stark	556
Malta	Morgan	971
Malvern	Carroll	753
Mantua	Portage	721
Mason	Warren	737
Mendon	Mercer	621
Mentor	Lake	732
Middlefield	Geauga	640
Middlepoint	Van Wert	607
Milan	Erie	696
Milford Center	Union	685
Mineral Ridge	Mahoning / Trumbull	981
Morrow	Warren	832
Mount Orab	Brown	539
Mount Pleasant	Jefferson	701
Mount Victory	Hardin	740
[1]Mount Washington	Hamilton	984
Nevada	Wyandot	889
New Berlin	Stark	865
New Concord	Muskingum	683
New Holland	Fayette / Pickaway	804
New Madison	Darke	628
New Matamoras	Washington	711
New Paris	Preble	870
New Vienna	Clinton	793
New Washington	Crawford	889
New Waterford	Columbiana	509
[2]Newburgh Heights	Cuyahoga	940
Newton Falls	Trumbull	757
[1]Newtown	Hamilton	546
[1]North Bend	Hamilton	560
North Lewisburg	Champaign	793
Ohio City	Van Wert	860
[4]Osborn	Greene	866
Pandora	Putnam	562
Pataskala	Licking	800
Peebles	Adams	921
Peninsula	Summit	536
Perrysville	Ashland	541
Piketon	Pike	668
Pioneer	Williams	660
Pleasant City	Guernsey	788
Pleasant Hill	Miami	571
Pleasantville	Fairfield	608
Proctorville	Lawrence	577
Prospect	Marion	945
Quaker City	Guernsey	746
Quincy	Logan	594
Racine	Meigs	540
Rendville	Perry	623

[1]Falling within the adjacent territory of Cincinnati.
[2]Falling within the adjacent territory of Cleveland.
[3]Falling within the adjacent territory of Columbus.
[4]Falling within the adjacent territory of Dayton.

OHIO—Continued

Town	County	Pop.	Town	County	Pop.
500 to 1,000—Continued					
Rising Sun....	Wood.....	599	Trimble.....	Athens.....	711
Roscoe.....	Coshocton...	595	Warsaw.....	Coshocton...	512
Roswell.....	Tuscarawas..	514	Washington-ville.....	Columbiana. Mahoning...	957
Rushsylvania .	Logan.....	560			
St. Henry....	Mercer.....	560	Waterville....	Lucas.....	834
Sardinia.....	Brown.....	534	Waynesburg..	Stark.....	760
[1]Saylor Park...	Hamilton....	877	Waynesfield...	Auglaize.....	542
Scio.....	Harrison.....	958	Waynesville...	Warren.....	705
Senecaville....	Guernsey....	893	West Lafayette	Coshocton...	840
Seville.....	Medina.....	602	West Mansfield	Logan.....	913
Sherrodsville..	Carroll.....	721	West Salem...	Wayne.....	642
Sherwood.....	Defiance.....	566	West Unity...	Williams.....	980
Shiloh.....	Richland....	555	Weston.....	Wood.....	913
Smithfield....	Jefferson.....	589	Whitehouse...	Lucas.....	506
South Lebanon	Warren.....	626	Williamsburg .	Clermont....	948
South Zanes-ville.....	Muskingum..	853	Williamsport..	Pickaway....	536
			Willshire.....	Van Wert....	653
Strasburg.....	Tuscarawas..	835	Winchester...	Adams.....	927
Sycamore.....	Wyandot....	977	Woodville....	Sandusky....	807
Trenton.....	Butler.....	564	[3]Worthington..	Franklin.....	547

Under 500—307 Towns. Population, 92,885

[1]Falling within the adjacent territory of Cincinnati.
[3]Falling within the adjacent territory of Columbus.

INDIANA

Total population,	2,816,817—	2.7 per cent. of total U. S. population.
Total families,*	654,891—	
Native white,*	2,480,639—	91.8 per cent. of state population.
Foreign born,*	159,917—	6.0 per cent. of state population.
Negroes,*	60,320—	2.2 per cent. of state population.

Town	County	Pop.	Town	County	Pop.
200,000 and Over—1 City. Population, 271,708					
Indianapolis	Marion	271,708			
50,000 to 100,000—4 Cities. Population, 287,290					
Evansville	Vanderburg	76,078	South Bend	St. Joseph	68,946
Fort Wayne	Allen	76,183	Terre Haute	Vigo	66,083
25,000 to 50,000—3 Cities. Population, 80,338					
[1]East Chicago	Lake	28,743	Muncie	Delaware	25,424
[1]Hammond	Lake	26,171			
15,000 to 25,000—12 Cities. Population, 249,620					
Anderson	Madison	23,996	Marion	Grant	19,834
Elkhart	Elkhart	21,858	Michigan City	LaPorte	21,512
[1]Gary[3]	Lake	16,802	Mishawaka	St. Joseph	16,385
Kokomo	Howard	20,930	[2]New Albany	Floyd	23,629
Lafayette	Tippecanoe	21,286	Richmond	Wayne	24,697
Logansport	Cass	21,046	Vincennes	Knox	17,645
10,000 to 15,000—5 Cities. Population, 57,932					
[3]Elwood	Madison	11,028	La Porte	LaPorte	13,202
Huntington	Huntington	10,880	Peru	Miami	12,410
[2]Jeffersonville[3]	Clark	10,412			
5,000 to 10,000—26 Cities. Population, 188,790*					
Alexandria	Madison	5,096	Columbus	Bartholomew	8,813
Bedford	Lawrence	8,716	Connersville	Fayette	7,738
Bloomington	Monroe	8,838	Crawfordsville	Montgomery	9,371
Brazil	Clay	9,340	Frankfort	Clinton	8,634
Clinton	Vermilion	6,229	Goshen	Elkhart	8,514

*Census 1910. See Preface.

[1]Falling within the adjacent territory of Chicago, Ill.

[2]Falling within the adjacent territory of Louisville, Ky.

[3]Population April 1910; decrease since 1900; no estimate made.

INDIANA—Continued

Town	County	Pop.	Town	County	Pop.
5,000 to 10,000—Continued					
Greensburg	Decatur	5,420	Portland	Jay	5,130
Hartford City	Blackford	6,187	Princeton	Gibson	6,448
Lebanon	Boone	5,474	Seymour	Jackson	6,305
Linton	Greene	5,906	Shelbyville	Shelby	9,500
Madison	Jefferson	6,934	Valparaiso	Porter	6,987
Mount Vernon	Posey	5,563	Wabash	Wabash	8,687
New Castle	Henry	9,446	Washington	Daviess	7,854
Noblesville	Hamilton	5,073	[1]Whiting	Lake	6,587
2,500 to 5,000—37 Cities. Population, 135,978					
Angola	Steuben	2,610	Kendallville	Noble	4,981
Attica	Fountain	3,335	Lawrenceburg	Dearborn	3,930
Auburn	Dekalb	3,919	Martinsville	Morgan	4,529
Aurora	Dearborn	4,410	Mitchell	Lawrence	3,438
Bicknell	Knox	2,794	Montpelier	Blackford	2,786
Bluffton	Wells	4,987	North Vernon	Jennings	2,915
Boonville	Warrick	3,934	Plymouth	Marshall	3,838
[2]Clarksville	Clark	2,743	Rochester	Fulton	3,364
Columbia	Whitley	3,448	Rockport	Spencer	2,736
Crown Point	Lake	2,526	Rushville	Rush	4,925
Decatur	Adams	4,471	Sullivan	Sullivan	4,115
Dunkirk	Blackford, Jay	3,031	Tell City	Perry	3,369
			Tipton	Tipton	4,075
Fairmount	Grant	2,506	[3] Union City	Randolph	3,209
Franklin	Johnson	4,502	Warsaw	Kosciusko	4,430
Garrett	Dekalb	4,149	West Lafayette	Tippecanoe	3,867
Gas	Grant	3,224	W. Terre Haute	Vigo	3,083
Greencastle	Putnam	3,790	Winchester	Randolph	4,266
Greenfield	Hancock	4,448			
Jasonville	Greene	3,295			
1,000 to 2,500—107 Towns. Population, 161,326					
Albany	Delaware	1,289	Bremen	Marshall	2,008
Albion	Noble	1,213	Brook	Newton	1,067
Argos	Marshall	1,088	Brookville	Franklin	2,169
Batesville	Ripley	2,151	Brownstown	Jackson	1,492
Berne	Adams	1,316	Butler	Dekalb	1,818
Bloomfield	Greene	2,069	Cambridge City	Wayne	2,237
Bourbon	Marshall	1,163			

[1]Falling within the adjacent territory of Chicago, Ill.

[2]Falling within the adjacent territory of Louisville, Ky.

[3]Joint population of Union City, Randolph Co., Ind., and Union City, Drake Co., Ohio, 4,804.

INDIANA—Continued

1,000 to 2,500—Continued

Town	County	Pop.
Cannelton	Perry	2,130
Centerville	Wayne	1,019
Chesterton	Porter	1,400
Clay City	Clay	1,213
Converse	Miami	1,164
Corydon	Harrison	1,703
Covington	Fountain	2,069
Crothersville	Jackson	1,038
Danville	Hendricks	1,640
Delphi	Carroll	2,161
Diamond	Parke	1,070
Dugger	Sullivan	1,226
Eaton	Delaware	1,428
Edinburg	Johnson	2,040
Farmersburg	Sullivan	1,115
Flora	Carroll	1,386
Fort Branch	Gibson	1,182
Fortville	Hancock	1,174
Fowler	Benton	1,491
French Lick	Orange	1,803
Geneva	Adams	1,140
Goodland	Newton	1,105
Greentown	Howard	1,166
[3]Greenwood	Johnson	1,608
Hobart	Lake	1,753
Hope	Bartholomew	1,223
Huntingburg	Dubois	2,464
Hymera	Sullivan	1,515
Jasper	Dubois	2,196
Jonesboro	Grant	1,573
Kentland	Newton	1,209
Knightstown	Henry	2,008
Knightsville	Clay	1,081
Knox	Starke	1,644
Ladoga	Montgomery	1,148
Lagrange	Lagrange	1,772
Lapel	Madison	1,045
Liberty	Union	1,338
Ligonier	Noble	2,173
Loogootee	Martin	2,154
Lowell	Lake	1,235
Middletown	Henry	1,174
Monon	White	1,184
Montezuma	Parke	1,537
Monticello	White	2,168
Mooresville	Morgan	1,608
Nappanee	Elkhart	2,260
New Harmony	Posey	1,229
New Haven	Allen	1,038
Newburg	Warrick	1,097
Normal City	Delaware	1,122
North Judson	Starke	1,143
N. Manchester	Wabash	2,428
Oakland City	Gibson	2,370
Odon	Daviess	1,064
Oolitic	Lawrence	1,079
Orleans	Orange	1,367
Osgood	Ripley	1,169
Owensville	Gibson	1,237
Oxford	Benton	1,010
Paoli	Orange	1,278
Pendleton	Madison	1,293
Petersburg	Pike	2,170
Plainfield	Hendricks	1,303
[2]Port Fulton	Clark	1,060
Redkey	Jay	1,714
Rensselaer	Jasper	2,393
Ridgeville	Randolph	1,302
Rising Sun	Ohio	1,513
River Park	St. Joseph	1,505
Rockville	Parke	1,943
Rosedale	Parke	1,166
Salem	Washington	2,283
Scottsburg	Scott	1,669
Seelyville	Vigo	1,188
Shelburn	Sullivan	2,055
Sheridan	Hamilton	1,768
Shirley	Hancock / Henry	1,519
Shoals	Martin	1,015

[2]Falling within the adjacent territory of Louisville, Ky.

[3]Falling within the adjacent territory of Indianapolis, Ind.

INDIANA—Continued

1,000 to 2,500—Continued

Town	County	Pop.	Town	County	Pop.
South Whitley	Whitley	1,176	Vevay	Switzerland	1,256
Spencer	Owen	2,150	Walkerton	St. Joseph	1,003
Summitville	Madison	1,387	Warren	Huntington	1,189
Syracuse	Kosciusko	1,379	Waterloo	Dekalb	1,167
Thorntown	Boone	1,508	Williamsport	Warren	1,243
Upland	Grant	1,080	Winamac	Pulaski	1,607
Van Buren	Grant	1,189	Worthington	Greene	1,732
Veedersburg	Fountain	1,757			

500 to 1,000—131 Towns. Population, 93,442

Amboy	Miami	521	Culver	Marshall	810
Andrews	Huntington	957	Cynthiana	Posey	610
Arcadia	Hamilton	990	Dale	Spencer	583
Ashley	Dekalb / Steuben	639	Dana	Vermilion	748
			Darlington	Montgomery	780
Atlanta	Hamilton	876	Dublin	Wayne	704
Avilla	Noble	579	[1]Dyer	Lake	545
[3]Beech Grove	Marion	568	Earl Park	Benton	609
Bloomingdale	Parke	528	E. Connersville	Fayette	706
Boswell	Benton	814	Elletsville	Monroe	676
Bristol	Elkhart	535	Elnora	Daviess	961
[3]Broadripple	Marion	770	English	Crawford	583
Brooklyn	Morgan	572	Fairview Park	Vermilion	630
Brookston	White	907	Farmland	Randolph	907
Brownsburg	Hendricks	876	Ferdinand	Dubois	827
Bunker Hill	Miami	668	Francesville	Pulaski	729
Camden	Carroll	557	Frankton	Madison	936
Campbellsburg	Washington	666	Fremont	Steuben	694
Carlisle	Sullivan	850	Galveston	Cass	658
Carmel	Hamilton	626	Gaston	Delaware	638
Carthage	Rush	873	Gosport	Owen	776
Cayuga	Vermilion	911	Grandview	Spencer	735
Chalmers	White	513	Greendale	Dearborn	697
[2]Charlestown	Clark	864	[1]Griffith	Lake	523
Chrisney	Spencer	524	Hagerstown	Wayne	936
Churubusco	Whitley	870	Hamlet	Starke	579
Cicero	Hamilton	990	Hazelton	Gibson	648
Cloverdale	Putnam	624	Hebron	Porter	821
Colfax	Clinton	801	Hillsboro	Fountain	528
Cromwell	Noble	520	Jamestown	Boone	690

[1]Falling within the adjacent territory of Chicago, Ill.
[2]Falling within the adjacent territory of Louisville, Ky.
[3]Falling within the adjacent territory of Indianapolis, Ind.

INDIANA—Continued

Town	County	Pop.	Town	County	Pop.
500 to 1,000—Continued					
Kempton	Tipton	600	Otterbein	Benton	652
Kewanna	Fulton	728	Parker City	Randolph	800
Kingman	Fountain	535	Patoka	Gibson	657
Kirklin	Clinton	699	Pennville	Jay	800
La Fontaine	Wabash	683	Pierceton	Kosciusko	817
Laurel	Franklin	503	Porter	Porter	524
Leavenworth	Crawford	690	Poseyville	Posey	780
Linden	Montgomery	556	Remington	Jasper	982
Lynn	Randolph	917	Riverside	Delaware	863
Lyons	Greene	993	Roachdale	Putnam	849
Marengo	Crawford	686	Roanoke	Huntington	697
Markle	Huntington / Wells	820	Rossville	Clinton	679
			Royal Center	Cass	908
Matthews	Grant	688	St. Meinrad	Spencer	536
Medaryville	Pulaski	710	[2]Sellersburg	Clark	678
Mentone	Kosciusko	728	[2]Silver Grove	Floyd	763
Merom	Sullivan	521	South Peru	Miami	866
Middlebury	Elkhart	600	Spiceland	Henry	622
Milan	Ripley	557	Staunton	Clay	746
Milford	Kosciusko	814	Swayzee	Grant	836
Miller	Lake	638	Troy	Perry	510
Milltown	Crawford	586	Wakarusa	Elkhart	859
Milton	Wayne	601	Walton	Cass	579
Monroe City	Knox	630	Waveland	Montgomery	676
Monroeville	Allen	910	Waynetown	Montgomery	734
Montgomery	Daviess	511	West Baden	Orange	746
Morgantown	Morgan	667	West Lebanon	Warren	642
Morocco	Newton	927	Westfield	Hamilton	700
Morristown	Shelby	622	Westport	Decatur	675
[1]Munster	Lake	543	Westville	Laporte	503
New Carlisle	St. Joseph	612	Windfall	Tipton	899
Newport	Vermilion	732	Winslow	Pike	932
North Liberty	St. Joseph	681	Wolcott	White	873
North Salem	Hendricks	569	Wolcottville	Lagrange / Noble	627
Oaktown	Knox	608			
Oldenburg	Franklin	956	[3]Woodruff	Marion	833
Ossian	Wells	661	Zionsville	Boone	840

Under 500—145 Towns. Population, 44,689

[1]Falling within the adjacent territory of Chicago, Ill.
[2]Falling within the adjacent territory of Louisville, Ky.
[3]Falling within the adjacent territory of Indianapolis, Ind.

ILLINOIS

Total population,	6,152,257—	6.0 per cent. of total U. S. population.
Total families,*	1,264,717—	
Native white,*	4,324,402—	76.7 per cent. of state population.
Foreign born,*	1,205,140—	21.4 per cent. of state population.
Negroes,*	109,049—	1.9 per cent. of state population.

Town	County	Pop.	Town	County	Pop.
200,000 and Over—1 City. Population, 2,497,722					
Chicago	Cook	2,497,722			
50,000 to 100,000—4 Cities. Population, 262,471					
[2]East St. Louis	St. Clair	74,708	Rockford	Winnebago	55,185
Peoria	Peoria	71,458	Springfield	Sangamon	61,120
25,000 to 50,000—11 Cities. Population, 347,464					
Aurora	Kane	34,204	[1]Evanston	Cook	28,591
Bloomington	McLean	27,258	Joliet	Will	38,010
Danville	Vermilion	32,261	Moline	Rock Island	27,451
Decatur	Macon	39,631	[1]Oak Park	Cook	26,654
Elgin	Cook / Kane	28,203	Quincy	Adams	36,798
			Rock Island	Rock Island	28,403
15,000 to 25,000—9 Cities. Population, 181,053					
Alton	Madison	22,874	Freeport	Stephenson	19,568
Belleville	St. Clair	21,149	Galesburg	Knox	24,276
Cairo	Alexander	15,794	Jacksonville	Morgan	15,481
[1]Chicago Heights	Cook	21,693	Waukegan	Lake	20,244
[1]Cicero	Cook	19,974			
10,000 to 15,000—7 Cities. Population, 92,945					
Canton	Fulton	13,262	Lincoln	Logan	11,838
Champaign	Champaign	14,508	Mattoon	Coles	12,582
Kankakee	Kankakee	14,230	Streator	La Salle	14,304
La Salle	La Salle	12,221			

*Census 1910. See Preface.
[1]Falling within the adjacent territory of Chicago, Ill.
[2]Falling within the adjacent territory of St. Louis, Mo.

ILLINOIS—Continued

Town	County	Pop.	Town	County	Pop.
5,000 to 10,000—41 Cities. Population, 286,079					
Beardstown	Cass	6,107	Litchfield	Montgomery	5,971
Belvidere	Boone	7,253	Macomb	McDonough	5,774
[1]Berwyn	Cook	5,841	[2]Madison	Madison	5,046
[1]Blue Island	Cook	8,043	Marion	Williamson	7,093
Carbondale	Jackson	5,411	[1]Maywood	Cook	8,033
Centralia	Clinton / Marion	9,680	Monmouth	Warren	9,128
			Mount Carmel	Wabash	6,934
Charleston	Coles	5,884	Mount Vernon	Jefferson	8,007
Clinton	Dewitt	5,165	Murphysboro	Jackson	7,485
[2]Collinsville	Madison	7,478	Olney	Richland	5,011
DeKalb	DeKalb	8,102	Ottawa	La Salle	9,535
Dixon	Lee	7,216	Pana	Christian	6,055
Duquoin	Perry	5,454	Paris	Edgar	7,664
Edwardsville	Madison	5,014	Pekin	Tazewell	9,897
[1]Forest Park	Cook	6,594	Peru	La Salle	7,984
[2]Granite	Madison	9,903	Pontiac	Livingston	6,090
Harrisburg	Saline	5,309	Spring Valley	Bureau	7,035
[1]Harvey	Cook	7,227	Staunton	Macoupin	5,048
Herrin	Williamson	6,861	Sterling	Whiteside	7,467
Kewanee	Henry	9,307	Taylorville	Christian	5,446
[1]La Grange	Cook	5,282	Urbana	Champaign	8,245
2,500 to 5,000—71 Cities. Population, 239,887					
Anna	Union	2,809	Galena	Jo Daviess	4,835
Averyville	Peoria	2,668	Geneseo	Henry	3,199
Batavia	Kane	4,436	Greenville	Bond	3,178
Benton	Franklin	2,675	Harvard	McHenry	3,008
Bridgeport	Lawrence	2,703	Havana	Mason	3,525
Bushnell	McDonough	2,619	Highland	Madison	2,675
Carlinville	Macoupin	3,616	[1]Highland Park	Lake	4,209
Carmi	White	2,833	Hillsboro	Montgomery	3,424
Carterville	Williamson	2,971	Hoopestown	Vermilion	4,698
Chester	Randolph	2,747	Jerseyville	Jersey	4,113
Coal City	Grundy	2,667	Johnston	Williamson	3,248
[1]DownersGrove	Dupage	2,601	Lake Forest	Lake	3,349
East Moline	Rock Island	2,665	Lawrenceville	Lawrence	3,235
Effingham	Effingham	3,898	Lockport	Will	2,555
Eldorado	Saline	3,366	Marseilles	La Salle	3,291
Fairbury	Livingston	2,505	Marshall City	Clark	2,569
Flora	Clay	2,704	[1]Melrose Park	Cook	4,806

[1]Falling within the adjacent territory of Chicago.

[2]Falling within the adjacent territory of St. Louis, Mo.

ILLINOIS—Continued

2,500 to 5,000—Continued

Town	County	Pop.	Town	County	Pop.
Mendota	La Salle	3,806	Sandwich	DeKalb	2,557
Metropolis	Massac	4,655	Savanna	Carroll	3,691
[1]Morgan Park	Cook	3,694	Shelbyville	Shelby	3,590
Morris	Grundy	4,563	Sparta	Randolph	3,081
Mound City	Pulaski	2,837	Sullivan	Moultrie	2,621
Mount Olive	Macoupin	3,501	Sycamore	DeKalb	3,926
Naperville	Dupage	3,449	Upper Alton	Madison	2,918
Normal	McLean	4,024	Vandalia	Fayette	2,974
North Chicago	Lake	3,306	[2]Venice	Madison	3,718
Paxton	Ford	2,912	Virden	Macoupin	4,000
Petersburg	Menard	2,587	[1]W. Hammond	Cook	4,948
Pinckneyville	Perry	2,722	Westville	Vermilion	2,607
Portland	La Salle	3,194	Wheaton	Dupage	3,423
Princeton	Bureau	4,131	White Hall	Greene	2,854
Robinson	Crawford	3,863	[1]Wilmette	Cook	4,943
Rochelle	Ogle	2,732	[1]Winnetka	Cook	3,168
Rock Falls	Whiteside	2,657	Woodstock	McHenry	4,331
St. Charles	Kane	4,046	Zion	Lake	4,789
Salem	Marion	2,669			

1,000 to 2,500—222 Towns. Population, 347,968

Town	County	Pop.	Town	County	Pop.
Abingdon	Knox	2,464	Bartonville	Peoria	1,536
Albion	Edwards	1,281	Bement	Piatt	1,530
Aledo	Mercer	2,144	Benld	Macoupin	1,912
Altamont	Effingham	1,328	Bradley	Kankakee	1,942
Amboy	Lee	1,749	Braidwood	Will	1,958
Arcola	Douglas	2,100	Breese	Clinton	2,128
[1]Arlington Hts.	Cook	1,943	[1]Brookfield	Cook	2,186
Arthur	Douglas, Moultrie	1,080	Brooklyn	St. Clair	1,569
			Brookport	Massac	1,443
Ashland	Cass	1,096	Bunker Hill	Macoupin	1,046
Assumption	Christian	1,918	Cambridge	Henry	1,272
Astoria	Fulton	1,357	Camp Point	Adams	1,148
Athens	Menard	1,340	Cardiff	Livingston	1,031
Atlanta	Logan	1,367	Carlyle	Clinton	1,982
Auburn	Sangamon	1,814	Carpentersville	Kane	1,128
Augusta	Hancock	1,146	Carrier Mills	Saline	1,558
[1]Barrington	Cook, Lake	1,444	Carrollton	Greene	2,323
			Carthage	Hancock	2,373
Barry	Pike	1,647	Casey	Clark	2,157

[1]Falling within the adjacent territory of Chicago.

[2]Falling within the adjacent territory of St. Louis, Mo.

ILLINOIS—Continued

1,000 to 2,500—Continued

Town	County	Pop.
Central City	Marion	1,179
Chatsworth	Livingston	1,112
Chenoa	McLean	1,314
Cherry	Bureau	1,048
Chillicothe	Peoria	1,851
Chrisman	Edgar	1,193
Christopher	Franklin	1,825
Colchester	McDonough	1,445
Columbia	Monroe	2,076
Crotty	La Salle	1,005
Crystal Lake	McHenry	1,242
Cuba	Fulton	2,019
Dallas City	Hancock, Henderson	1,288
Delavan	Tazewell	1,175
Depue	Bureau	1,339
[1]Des Plaines	Cook	2,348
Divernon	Sangamon	1,519
[1]Dolton	Cook	1,869
Dorrisville	Saline	1,184
Dwight	Livingston	2,156
Earlville	La Salle	1,059
East Dubuque	Jo Daviess	1,253
East Dundee	Kane	1,405
East Peoria	Tazewell	1,493
El Paso	Woodford	1,470
[1]Elmhurst	Dupage	2,360
Elmwood	Peoria	1,390
Equality	Gallatin	1,180
Eureka	Woodford	1,525
Fairfield	Wayne	2,479
Farmer City	Dewitt	1,603
Farmington	Fulton	2,421
Freeburg	St. Clair	1,397
Fulton	Whiteside	2,174
Galva	Henry	2,498
Geneva	Kane	2,451
Genoa	Dekalb	1,257
Georgetown	Vermilion	2,307
Gibson	Ford	2,086
Gillespie	Macoupin	2,241
Gilman	Iroquois	1,305
Girard	Macoupin	1,891
Glen Carbon	Madison	1,220
Glen Ellyn	Dupage	1,763
[1]Glencoe	Cook	1,899
Golconda	Pope	1,088
Grafton	Jersey	1,116
Granville	Putnam	1,391
Grayville	Edwards, White	1,940
Greenfield	Greene	1,161
Greenup	Cumberland	1,224
Griggsville	Pike	1,262
[1]Gross Point	Cook	1,008
Hamilton	Hancock	1,627
Henry	Marshall	1,687
Highwood	Lake	1,219
[1]Hinsdale	Dupage	2,451
Homer	Champaign	1,086
Jonesboro	Union	1,169
Keithsburg	Mercer	1,515
Knoxville	Knox	1,818
[1]La Grange Pk.	Cook	1,131
La Harpe	Hancock	1,349
Lacon	Marshall	1,495
Ladd	Bureau	1,910
Lanark	Carroll	1,175
[1]Lansing	Cook	1,060
Lebanon	St. Clair	1,907
Lemont	Cook	2,284
Lena	Stephenson	1,168
Leroy	McLean	1,702
Lewistown	Fulton	2,312
Lexington	McLean	1,318
Libertyville	Lake	1,724
Livingston	Madison	1,092
Lovington	Moultrie	1,011
[1]Lyons	Cook	1,483
McHenry	McHenry	1,031
McLeansboro	Hamilton	1,796
Manteno	Kankakee	1,229

[1]Falling within the adjacent territory of Chicago.

ILLINOIS—Continued

1,000 to 2,500—Continued

Town	County	Pop.
Marengo	McHenry	1,936
Marissa	St. Clair	2,004
Mark	Putnam	1,025
Maroa	Macon	1,160
Martinsville City	Clark	1,500
Mascoutah	St. Clair	2,081
Mason City	Mason	1,842
Milford	Iroquois	1,316
Millstadt	St. Clair	1,140
Minonk	Woodford	2,070
Momence	Kankakee	2,201
Monticello	Piatt	1,981
Morrison	Whiteside	2,410
Morrisonville	Christian	1,126
Morton	Tazewell	1,004
Mounds	Pulaski	1,686
Mount Carroll	Carroll	1,759
Mount Morris	Ogle	1,132
Mount Pulaski	Logan	1,511
Mount Sterling	Brown	1,986
Moweaqua	Shelby	1,513
Nashville	Washington	2,135
Nauvoo	Hancock	1,020
Neoga	Cumberland	1,074
New Athens	St. Clair	1,131
New Baden	Clinton	1,372
Newman	Douglas	1,264
Newton	Jasper	2,108
Nokomis	Montgomery	1,872
Norris City	White	1,055
Oakland	Coles	1,159
Oblong	Crawford	1,482
Odell	Livingston	1,035
Odin	Marion	1,400
O'Fallon	St. Clair	2,018
Onarga	Iroquois	1,273
Oregon	Ogle	2,180
[1]Palatine	Cook	1,144
Palestine	Crawford	1,399
[1]Park Ridge	Cook	2,009
Pawnee	Sangamon	1,399
Pecatonica	Winnebago	1,022
Peotone	Will	1,207
Percy	Randolph	1,033
Pittsfield	Pike	2,095
Plainfield	Will	1,019
Plano	Kendall	1,627
Polo	Ogle	1,828
Prophetstown	Whiteside	1,083
Rantoul	Champaign	1,384
Redbud	Randolph	1,240
Ridgway	Gallatin	1,054
[1]River Forest	Cook	2,456
[1]Riverside	Cook	1,702
Riverton	Sangamon	1,911
Roanoke	Woodford	1,311
Rockdale	Will	1,101
Roodhouse	Greene	2,171
Rossville	Vermilion	1,422
Rushville	Schuyler	2,422
St. Anne	Kankakee	1,065
St. Elmo	Fayette	1,227
St. Francisville	Lawrence	1,391
Sandoval	Marion	1,563
Seatonville	Bureau	1,370
Sesser	Franklin	1,292
Shawneetown	Gallatin	1,863
Sheffield	Bureau	1,009
Sheldon	Iroquois	1,143
Silvis	Rock Island	1,163
Sorento	Bond	1,018
[1]South Holland	Cook	1,065
So.Wilmington	Grundy	2,403
Steger	Cook / Will	2,161
Stockton	Jo Daviess	1,096
Stonington	Christian	1,118
Sumner	Lawrence	1,413
Thayer	Sangamon	1,012
[1]Thornton	Cook	1,030
Toluca	Marshall	2,407

[1]Falling within the adjacent territory of Chicago.

ILLINOIS—Continued

1,000 to 2,500—Continued

Town	County	Pop.	Town	County	Pop.
Toulon	Stark	1,208	Watseka	Iroquois	2,476
Tower Hill	Shelby	1,040	Waverly	Morgan	1,538
Trenton	Clinton	1,694	Wenona	Marshall	1,442
Troy	Madison	1,447	West Chicago	Dupage	2,378
Tuscola	Douglas	2,453	West Dundee	Kane	1,380
Vermont	Fulton	1,118	WestFrankfort	Franklin	2,111
Vienna	Johnson	1,124	Wethersfield	Henry	1,593
Villa Grove	Douglas	1,828	Willisville	Perry	1,082
Virginia	Cass	1,501	Wilmington	Will	1,450
Warren	Jo Daviess	1,331	Winchester	Scott	1,639
Warsaw	Hancock	2,254	Witt	Montgomery	2,170
Washington	Tazewell	1,530	Worden	Madison	1,082
Waterloo	Monroe	2,091	Wyoming	Stark	1,506

500 to 1,000—275 Towns. Population, 192,582

[1]Addison	Dupage	579	Bluffs	Scott	766
Albany	Whiteside	618	Bone Gap	Edwards	517
Alexis	Mercer, Warren	829	Bourbonnais	Kankakee	611
Algonquin	McHenry	642	Bowen	Hancock	606
Alto Pass	Union	551	Braceville	Grundy	971
Altona	Knox	528	Bradford	Stark	770
Antioch	Lake	682	Brighton	Jersey, Macoupin	595
Apple River	Jo Daviess	581	Brimfield	Peoria	576
Arenzville	Cass	518	Brocton	Edgar	558
Argenta	Macon	519	Browning	Schuyler	551
Ashley	Washington	913	Buda	Bureau	887
Ashmore	Coles	511	Bureau	Bureau	534
Ashton	Lee	779	Bush	Williamson	565
Atkinson	Henry	805	Byron	Ogle	932
Atwood	Douglas, Piatt	659	Capron	Boone	562
Ava	Jackson	780	Carbon Hill	Grundy	820
Avon	Fulton	865	Cary	McHenry	679
Beckemeyer	Clinton	764	Caseyville	St. Clair	613
Beecher	Will	543	Catlin	Vermilion	952
Bellmont	Wabash	550	Cedar Point	La Salle	545
[1]Bellwood	Cook	943	Cerro Gordo	Piatt	876
Bethany	Moultrie	859	Chadwick	Carroll	527
Blandinsville	McDonough	987	Chandlerville	Cass	884
Blue Mound	Macon	900	Chapin	Morgan	552
			Chatham	Sangamon	666

[1]Falling within the adjacent territory of Chicago.

ILLINOIS—Continued

500 to 1,000—Continued

Town	County	Pop.
Chebanse	Iroquois / Kankakee	590
Cissna Park	Iroquois	652
Clay City	Clay	837
Clayton	Adams	940
Clifton	Iroquois	634
Cobden	Union	988
Coffeen	Montgomery	980
Colfax	McLean	965
Cornell	Livingston	536
Coulterville	Randolph	949
Cowden	Shelby	711
Creal Springs	Williamson	936
Crete	Will	840
Crossville	White	574
Cullom	Livingston	579
Dahlgren	Hamilton	654
Dalzell	Bureau	949
Danvers	McLean	593
Dawson	Sangamon	620
De Land	Piatt	503
De Soto	Jackson	644
Dongola	Union	702
Durand	Winnebago	527
East Alton	Madison	584
EastGalesburg	Knox	753
Edinburg	Christian	918
[1]Edison Park	Cook	543
Eileen	Grundy	677
Elburn	Kane	613
Elizabeth	Jo Daviess	703
Elizabethtown	Hardin	633
Elkville	Jackson	732
Enfield	White	927
Erie	Whiteside	804
Evansville	Randolph	562
Fairmount	Vermilion	847
Farina	Fayette	774
Farmersville	Montgomery	533
Findlay	Shelby	827
Fisher	Champaign	850
Flanagan	Livingston	590
Flat Rock	Crawford	840
Forrest	Livingston	967
Forreston	Ogle	870
Franklin	Morgan	696
FranklinGrove	Lee	572
[1]Franklin Park	Cook	683
Galatia	Saline	745
Gardner	Grundy	946
Gaskins City	Saline	685
Germantown	Clinton	711
Glasford	Peoria	625
[1]Glen View	Cook	652
[1]Glenwood	Cook	581
Golden	Adams	579
Goreville	Johnson	554
Grand Tower	Jackson	873
Grant Park	Kankakee	692
Grayslake	Lake	603
Greenview	Menard	921
Gridley	McLean	750
Hampshire	Kane	697
Hanover	Jo Daviess	650
Hardin	Calhoun	654
Hebron	McHenry	644
Herrick	Shelby	618
Heyworth	McLean	681
Hinckley	Dekalb	661
[1]Homewood	Cook	713
Hopedale	Tazewell	586
Hull	Pike	541
Hume	Edgar	572
Huntley	McHenry	773
Hutsonville	Crawford	722
Illiopolis	Sangamon	849
Industry	McDonough	580
Ipava	Fulton	652
Irving	Montgomery	678
Joppa	Massac	734
Joy	Mercer	516
Kampsville	Calhoun	506

[1]Falling within the adjacent territory of Chicago.

ILLINOIS—Continued

500 to 1,000—Continued

Town	County	Pop.
Kane	Greene	521
Kansas	Edgar	945
[1]Kenilworth	Cook	881
Kenney	Dewitt	570
Keyesport	Bond, Clinton	670
Kinmundy	Marion	997
Kirkland	Dekalb	685
Kirkwood	Warren	926
La Moille	Bureau	555
Lake Bluff	Lake	726
Ledford	Saline	599
Leland	La Salle	545
Lima	Adams	797
Loami	Sangamon	530
Loda	Iroquois	603
[1]Lombard	Dupage	883
London Mills	Fulton, Knox	555
Louisville	Clay	670
McLean	McLean	707
Mackinaw	Tazewell	725
Macon	Macon	683
Mahomet	Champaign	565
Manito	Mason	696
Mansfield	Piatt	681
Marine	Madison	685
Marysville	Vermilion	742
Maryville	Madison	729
Maunie	White	512
Melvin	Ford	509
Mendon	Adams	640
Meredosia	Morgan	951
Metamora	Woodford	694
Middleton	Logan	751
Milan	Rock Island	727
Mill Shoals	White	700
Milledgeville	Carroll	630
Minier	Tazewell	690
[1]Morton Grove	Cook	836
MulberryGrove	Bond	716
Nebo	Pike	520
Neponset	Bureau	542
New Berlin	Sangamon	690
New Boston	Mercer	718
New Haven	Gallatin	514
Niantic	Macon	685
[1]Niles	Cook	569
[1]Niles Center	Cook	568
Noble	Richland	618
Norris	Fulton	560
N. Chillicothe	Peoria	911
N.CrystalLake	McHenry	689
North Utica	La Salle	976
Ohio	Bureau	527
Okawville	Washington	579
Omaha	Gallatin	586
Oneida	Knox	589
Oquawka	Henderson	907
Orion	Henry	655
Oswego	Kendall	600
Palmyra	Macoupin	873
Panama	Bond, Montgomery	708
Patoka	Marion	676
Pawpaw	Lee	709
Pearl	Pike	842
Peoria Heights	Peoria	582
Perry	Pike	649
Philo	Champaign	562
[1]Phoenix	Cook	679
Piper City	Ford	663
Pleasant Hill	Pike	576
PleasantPlains	Sangamon	625
Plymouth	Hancock	829
Pocahontas	Bond	749
Port Byron	Rock Island	642
Prairie City	McDonough	719
Prairie Du Rocher	Randolph	511
Princeville	Peoria	982
Pulaski	Pulaski	592

[1]Falling within the adjacent territory of Chicago.

ILLINOIS—Continued

500 to 1,000—Continued

Town	County	Pop.	Town	County	Pop.
Ramsey	Fayette	769	Tamaroa	Perry	910
Rankin	Vermilion	858	Tampico	Whiteside	849
Raymond	Montgomery	881	Teutopolis	Effingham	592
Reeves	Williamson	658	Thebes	Alexander	717
Richmond	McHenry	554	Thompsonville	Franklin	573
Ridge Farm	Vermilion	967	Tilden	Randolph	774
[1]Riverdale	Cook	917	Tilton	Vermilion	710
Rockton	Winnebago	841	Tiskilwa	Bureau	857
Roseville	Warren	882	Toledo	Cumberland	900
Rosiclare	Hardin	609	Tolono	Champaign	760
Rutland	La Salle	754	Torino	Will	514
St. David	Fulton	915	Tremont	Tazewell	782
St. Jacob	Madison	534	Ullin	Pulaski	670
St. Joseph	Champaign	681	Versailles	Brown	557
Saybrook	McLean	805	Viola	Mercer	760
Schram City	Montgomery	516	Walnut	Bureau	763
Shabbona	Dekalb	594	Warrensburg	Macon	504
Shannon	Carroll	633	Washburn	Woodford	777
Sheridan	La Salle	506	Watertown	Rock Island	525
Sherrard	Mercer	906	Wayne City	Wayne	620
Sidell	Vermilion	741	Waynesville	Dewitt	546
Somonauk	Dekalb	591	Weldon	Dewitt	521
[1]South Chicago Heights	Cook	552	West Salem	Edwards	725
South Elgin	Kane	580	[1]WesternSprings	Cook	905
Standard	Putnam	793	Westfield	Clark	927
Stanford	McLean	525	Williamson	Madison	648
Steeleville	Randolph	708	Williamsville	Sangamon	600
Stewardson	Shelby	720	Windsor	Shelby	987
Strasburg	Shelby	526	Windsor (New WindsorP.O.)	Mercer	660
Stronghurst	Henderson	762	Woodhull	Henry	692
[1]Summit	Cook	949	Wyanet	Bureau	872
Swansea	St. Clair	889	Xenia	Clay	634
Table Grove	Fulton	544	Yates City	Knox	586
Tallula	Menard	742			

Under 500—425 Towns. Population, 134,952

[1]Falling within the adjacent territory of Chicago.

MICHIGAN

Total population,	3,054,854—	2.9 per cent. of total U. S. population.
Total families,*	657,418—	
Native white,*	2,189,723—	77.9 per cent. of state population.
Foreign born,*	603,335—	21.5 per cent. of state population.
Negroes,*	17,115—	0.6 per cent. of state population.

Town	County	Pop.	Town	County	Pop.
200,000 and Over—1 City. Population, 571,784					
Detroit	Wayne	571,784			
100,000 to 200,000—1 City. Population, 128,291					
Grand Rapids	Kent	128,291			
50,000 to 100,000—2 Cities. Population, 110,414					
Flint	Genesee	54,772	Saginaw	Saginaw	55,642
25,000 to 50,000—6 Cities. Population, 228,269					
Battle Creek	Calhoun	29,480	Kalamazoo	Kalamazoo	48,886
Bay City	Bay	47,942	Lansing	Ingham	40,498
Jackson	Jackson	35,363	Muskegon	Muskegon	26,100
15,000 to 25,000—4 Cities. Population, 66,882					
Ann Arbor	Washtenaw	15,010	Pontiac	Oakland	17,524
Escanaba	Delta	15,485	[1]Port Huron	St. Clair	18,863
10,000 to 15,000—10 Cities. Population, 127,175					
Adrian	Lenawee	11,458	[1]Manistee	Manistee	12,381
Alpena	Alpena	13,273	Marquette	Marquette	12,409
Holland	Ottawa	12,185	[1]Menominee	Menominee	10,507
Ironwood	Gogebic	14,779	Sault Ste. Marie	Chippewa	13,919
[1]Ishpeming	Marquette	12,448	Traverse City	Grand Traverse	13,816
5,000 to 10,000—24 Cities. Population, 166,749*					
Albion	Calhoun	5,833	Cheboygan	Cheboygan	6,859
Benton Harbor	Berrien	9,185	Coldwater	Branch	5,945
Boyne City	Charlevoix	5,218	Dowagiac	Cass	5,088
Cadillac	Wexford	8,375	Grand Haven	Ottawa	5,856

*Census 1910. See Preface.

[1]Population Apr., 1910; decrease since 1900; no estimate made.

MICHIGAN—Continued

Town	County	Pop.	Town	County	Pop.
5,000 to 10,000—Continued					
Hancock	Houghton	8,981	MountClemens	Macomb	7,707
Hillsdale	Hillsdale	5,001	Negaunee	Marquette	8,460
Houghton	Houghton	5,113	Niles	Berrien	5,156
Ionia	Ionia	5,030	Owosso	Shiawassee	9,639
Iron Mountain	Dickinson	9,216	St. Joseph	Berrien	5,936
Laurium	Houghton	8,537	Three Rivers	St. Joseph	5,072
Ludington	Mason	9,132	[1]Wyandotte	Wayne	8,287
Monroe	Monroe	6,893	Ypsilanti	Washtenaw	6,230
2,500 to 5,000—31 Cities. Population, 116,549					
Allegan	Allegan	3,419	Marine City	St. Clair	3,770
Alma	Gratiot	2,757	Marshall	Calhoun	4,236
Belding	Ionia	4,119	Midland	Midland	2,527
Bessemer	Gogebic	4,583	Mt. Pleasant	Isabella	3,972
Big Rapids	Mecosta	4,519	Munising	Alger	2,952
Charlotte	Eaton	4,886	Norway	Dickinson	4,974
Crystal Falls	Iron	3,775	Onaway	Presque Isle	2,702
East Jordan	Charlevoix	2,516	Otsego	Allegan	2,812
Gladstone	Delta	4,211	Petoskey	Emmet	4,778
Grand Ledge	Eaton	2,893	Red Jacket	Houghton	4,211
Greenville	Montcalm	4,045	[1]River Rouge	Wayne	4,163
[1]Hamtramck	Wayne	3,559	St. Clair	St. Clair	2,633
Hastings	Barry	4,383	St. Johns	Clinton	3,154
[1]Highland Park	Wayne	4,120	South Haven	Van Buren	3,577
Lapeer	Lapeer	3,946	Sturgis	St. Joseph	3,635
Manistique	Schoolcraft	4,722			
1,000 to 2,500—107 Towns. Population, 157,049					
Algonac	St. Clair	1,204	Chesaning	Saginaw	1,363
Bad Axe	Huron	1,559	Clare	Clare	1,350
Bangor	Van Buren	1,158	Clinton	Lenawee	1,011
Baraga	Baraga	1,071	Constantine	St. Joseph	1,244
Bellaire	Antrim	1,050	Corunna	Shiawassee	1,384
Birmingham	Oakland	1,607	Croswell	Sanilac	1,380
Blissfield	Lenawee	1,474	Decatur	Van Buren	1,286
Bronson	Branch	1,020	Dundee	Monroe	1,070
Buchanan	Berrien	1,831	Durand	Shiawassee	2,315
Caro	Tuscola	2,272	East Tawas	Iosco	1,452
Cass City	Tuscola	1,126	Eaton Rapids	Eaton	2,094
Cassopolis	Cass	1,358	[1]Ecorse	Wayne	1,063
Charlevoix	Charlevoix	2,420	Elk Rapids	Antrim	1,673
Chelsea	Washtenaw	1,764	Essexville	Bay	1,477

[1]Falling within the adjacent territory of Detroit.

MICHIGAN—Continued

Town	County	Pop.	Town	County	Pop.
1,000 to 2,500—Continued					
Evart	Osceola	1,386	Northville	Wayne	1,665
Fenton	Genesee	2,331	Ontonagon	Ontonagon	1,964
[1]Ford City	Wayne	1,689	Ovid	Clinton	1,078
Frankfort	Benzie	1,555	Oxford	Oakland	1,191
Fremont	Newaygo	2,009	Paw Paw	Van Buren	1,643
Gaylord	Otsego	1,538	Pellston	Emmet	1,089
Grayling	Crawford	1,775	Pentwater	Oceana	1,129
Harbor Beach	Huron	1,556	Plainwell	Allegan	1,493
HarborSprings	Emmet	1,805	Plymouth	Wayne	1,671
Hart	Oceana	1,555	Portland	Ionia	1,832
Hartford	Van Buren	1,268	Quincy	Branch	1,347
Holly	Oakland	1,537	Reading	Hillsdale	1,102
Homer	Calhoun	1,008	Reed City	Osceola	1,690
Howard City	Montcalm	1,046	Richmond	Macomb	1,277
Howell	Livingston	2,338	Rochester	Oakland	1,516
Hubbell	Houghton	1,059	Romeo	Macomb	1,787
Hudson	Lenawee	2,178	Royal Oak	Oakland	1,071
Imlay City	Lapeer	1,174	St. Charles	Saginaw	1,451
Iron River	Iron	2,450	[1]St. Clair Hts.	Wayne	1,252
Ithaca	Gratiot	1,876	St. Ignace	Mackinac	2,118
Jonesville	Hillsdale	1,396	St. Louis	Gratiot	1,940
Kalkaska	Kalkaska	1,415	Sebewaing	Huron	1,347
Lake Linden	Houghton	2,325	Shelby	Oceana	1,260
Lake Odessa	Ionia	1,222	South Range	Houghton	1,097
Lawton	Van Buren	1,042	[2]Sparta	Kent	1,203
Leslie	Ingham	1,032	Stambaugh	Iron	1,322
Lowell	Kent	1,761	Stanton	Montcalm	1,012
Mancelona	Antrim	1,200	Tawas City	Iosco	1,061
Manchester	Washtenaw	1,047	Tecumseh	Lenawee	2,332
Manton	Wexford	1,069	Three Oaks	Berrien	1,175
Marcellus	Cass	1,047	Trenton	Wayne	1,224
Marlette	Sanilac	1,062	Union City	Branch	1,340
Mason	Ingham	1,742	Vassar	Tuscola	1,659
Milan	Monroe / Washtenaw	1,355	Vicksburg	Kalamazoo	1,624
			Wayne	Wayne	1,263
Morenci	Lenawee	1,515	West Branch	Ogemaw	1,276
MuskegonHts.	Muskegon	1,690	Whitehall	Muskegon	1,437
Nashville	Barry	1,346	Williamston	Ingham	1,042
Newaygo	Newaygo	1,207	Yale	St. Clair	1,223
Newberry	Luce	1,182	Zeeland	Ottawa	1,982

[1]Falling within the adjacent territory of Detroit.

[2]Falling within the adjacent territory of Grand Rapids.

MICHIGAN—Continued

500 to 1,000—122 Towns. Population, 84,834

Town	County	Pop.
Ahmeek	Keweenaw	766
Almont	Lapeer	675
Armada	Macomb	748
Ashley	Gratiot	513
Athens	Calhoun	631
Au Sable	Iosco	648
Baldwin	Lake	502
Bancroft	Shiawassee	543
Bear Lake	Manistee	504
Bellevue	Eaton	930
Benzonia	Benzie	563
BerrienSprings	Berrien	880
Bloomingdale	Van Buren	501
Boardman	Kalkaska	524
Breckenridge	Gratiot	595
Brighton	Livingston	767
Brooklyn	Jackson	602
Brown City	Sanilac	690
Burr Oak	St. Joseph	752
Capac	St. Clair	761
Carson City	Montcalm	808
Cedar Springs	Kent	947
Central Lake	Antrim	813
Centreville	St. Joseph	613
Clio	Genesee	810
Coleman	Midland	909
Coloma	Berrien	701
Colon	St. Joseph	853
Concord	Jackson	543
Coopersville	Ottawa	814
Davison	Genesee	673
[1]Dearborn	Wayne	911
Deckerville	Sanilac	628
Detour	Chippewa	721
Dexter	Washtenaw	726
[2]East Grand Rapids	Kent	800
East Lansing	Ingham	802
Edmore	Montcalm	752
Elkton	Huron	553
Elsie	Clinton	592
Empire	Leelanau	578
Farmington	Oakland	564
Farwell	Clare	522
Fennville	Allegan	533
Flushing	Genesee	938
Fowlerville	Livingston	905
Frankenmuth	Saginaw	693
Galesburg	Kalamazoo	656
Gladwin	Gladwin	988
Gobleville	Van Buren	537
[2]Grandville	Kent	680
Grass Lake	Jackson	760
[1]Grosse Pointe	Wayne	830
[1]Grosse Pointe Farms	Wayne	862
Harrison	Clare	543
Laingsburg	Shiawassee	703
Lake City	Missaukee	740
Lakeview	Montcalm	954
L'Anse	Baraga	708
Lawrence	Van Buren	663
Lexington	Sanilac	519
Linden	Genesee	550
Litchfield	Hillsdale	660
Luther	Lake	626
Lyons	Ionia	611
McBain	Missaukee	546
Mackinac Island	Mackinac	714
MackinawCity	Cheboygan. / Emmett	697
Maple Rapids	Clinton	529
Marion	Osceola	767
Mayville	Tuscola	687
Memphis	Macomb / St. Clair	557
Mendon	St. Joseph	768
Merrill	Saginaw	505
Mesick	Wexford	510

[1]Falling within the adjacent territory of Detroit.

[2]Falling within the adjacent territory of Grand Rapids.

MICHIGAN—Continued

Town	County	Pop.	Town	County	Pop.
		500 to 1,000—Continued			
Middleville	Barry	804	Sandusky	Sanilac	993
Milford	Oakland	973	Saranac	Ionia	845
Millersburg	Presque Isle	519	Saugatuck	Allegan	621
Millington	Tuscola	623	Schoolcraft	Kalamazoo	816
Montague	Muskegon	942	Scottville	Mason	891
Mount Morris	Genesee	513	Shepherd	Isabella	835
New Baltimore	Macomb / St. Clair	920	So. Frankfort	Benzie	681
			South Lyon	Oakland	615
New Buffalo	Berrien	528	Spring Lake	Ottawa	802
North Branch	Lapeer	717	Springport	Jackson	584
Northport	Leelanau	524	Standish	Arenac	828
[1]Oakwood	Wayne	781	Stephenson	Menominee	527
Olivet	Eaton	627	Stockbridge	Ingham	663
Orion	Oakland	717	Tekonsha	Calhoun	573
Oscoda	Iosco	864	Thompsonville	Benzie	815
Parma	Jackson	509	Tower	Cheboygan	545
Perry	Shiawassee	720	Vanderbilt	Otsego	523
Pigeon	Huron	687	Vermontville	Eaton	650
Pinconning	Bay	677	Wakefield	Gogebic	714
Port Austin	Huron	533	Watervliet	Berrien	728
[2]Rockford	Kent	843	Wayland	Allegan	725
Rogers	Presque Isle	705	White Cloud	Newaygo	648
Rose City	Ogemaw	542	White Pigeon	St. Joseph	667
Saline	Washtenaw	816	Wolverine	Cheboygan	794

Under 500—128 Towns. Population, 44,072

[1]Falling within the adjacent territory of Detroit.
[2]Falling within the adjacent territory of Grand Rapids.

WISCONSIN

Total population,	2,500,350—	2.4 per cent. of total U. S. population.
Total families,*	499,629—	
Native white,*	1,807,986—	77.5 per cent. of state population.
Foreign born,*	522,974—	22.4 per cent. of state population.
Negroes,*	2,900—	0.1 per cent. of state population.

Town	County	Pop.	Town	County	Pop.
200,000 and Over—1 City. Population, 436,535					
Milwaukee	Milwaukee	436,535			
25,000 to 50,000—8 Cities. Population, 280,641					
Green Bay	Brown	29,353	Oshkosh	Winnebago	36,065
Kenosha	Kenosha	31,576	Racine	Racine	46,486
La Crosse	La Crosse	31,677	Sheboygan	Sheboygan	28,559
Madison	Dane	30,699	Superior	Douglas	46,226
15,000 to 25,000—5 Cities. Population, 95,065					
Appleton	Outagamie	17,834	Fond du Lac	Fond du Lac	21,113
Beloit	Rock	18,072	Wausau	Marathon	19,239
Eau Claire	Eau Claire	18,807			
10,000 to 15,000—4 Cities. Population, 54,348					
[2]Ashland	Ashland	11,594	Manitowoc	Manitowoc	13,805
Janesville	Rock	14,339	[2]Marinette	Marinette	14,610
5,000 to 10,000—18 Cities. Population, 122,719*					
Antigo	Langlade	7,196	Oconto	Oconto	5,629
Baraboo	Sauk	6,324	Portage	Columbia	5,440
Beaver Dam	Dodge	6,758	Rhinelander	Oneida	5,637
Chippewa Falls	Chippewa	8,893	[1]South Milwaukee	Milwaukee	6,092
Grand Rapids	Wood	6,521	Stevens Point	Portage	8,692
Marshfield	Wood	5,783	Watertown	Dodge / Jefferson	8,829
Menasha	Winnebago	6,081	Waukesha	Waukesha	8,740
Menomonie	Dunn	5,036	[1]West Allis	Milwaukee	6,645
Merrill	Lincoln	8,689			
Neenah	Winnebago	5,734			

*Census 1910. See Preface.

[1]Falling within the adjacent territory of Milwaukee.

[2]Population Apr. 1910; decrease since 1900; no estimate made.

WISCONSIN—Continued

Town	County	Pop.
2,500 to 5,000—37 Cities. Population, 128,653		
Berlin	Green Lake, Waushara	4,636
Burlington	Racine	3,212
Columbus	Columbia	2,523
[1]Cudahy	Milwaukee	3,691
De Pere	Brown	4,477
Edgerton	Rock	2,513
Fort Atkinson	Jefferson	3,877
Hartford	Washington	2,982
Hudson	St. Croix	2,810
Jefferson	Jefferson	2,582
Kaukauna	Outagamie	4,717
Lake Geneva	Walworth	3,079
Mineral Point	Iowa	2,925
Monroe	Green	4,410
New London	Outagamie, Waupaca	3,383
Oconomowoc	Waukesha	3,054
Platteville	Grant	4,452
Plymouth	Sheboygan	3,094
Port Washington	Ozaukee	3,792
Prairie du Chien	Crawford	3,149
Reedsburg	Sauk	2,615
Rice Lake	Barron	3,968
Richland Center	Richland	2,652
Ripon	Fond du Lac	3,739
Shawano	Shawano	2,923
Sparta	Monroe	3,973
Stanley	Chippewa	2,675
Stoughton	Dane	4,761
Sturgeon Bay	Door	4,262
Tomah	Monroe	3,419
Tomahawk	Lincoln	2,907
Two Rivers	Manitowoc	4,850
Washburn	Bayfield	3,830
Waupaca	Waupaca	2,789
Waupun	Dodge, Fond du Lac	3,362
[1]Wauwatosa	Milwaukee	3,346
Whitewater	Walworth	3,224
1,000 to 2,500—69 Towns. Population, 107,699		
Algoma	Kewaunee	2,082
Alma	Buffalo	1,011
Arcadia	Trempealeau	1,212
Augusta	Eau Claire	1,405
Barron	Barron	1,449
Black River Falls	Jackson	1,917
Bloomer	Chippewa	1,204
Boscobel	Grant	1,525
Brodhead	Green	1,517
Cedarburg	Ozaukee	1,777
Chilton	Calumet	1,530
Clintonville	Waupaca	1,747
Crandon	Forest	1,833
Cumberland	Barron	1,445
Darlington	Lafayette	1,808
Delavan	Walworth	2,450
Dodgeville	Iowa	1,791
Durand	Pepin	1,503
Elkhorn	Walworth	1,707
Ellsworth	Pierce	1,005
Elroy	Juneau	1,729
Evansville	Rock	2,061
Fennimore	Grant	1,159
Fountain City	Buffalo	1,031
Highland	Iowa	1,096
Horicon	Dodge	1,881
Juneau	Dodge	1,003
Kewaunee	Kewaunee	1,839
Kiel	Manitowoc	1,244
Kilbourn City	Columbia	1,170
Ladysmith	Rusk	2,352
Lake Mills	Jefferson	1,672
Lancaster	Grant	2,326

[1]Falling within the adjacent territory of Milwaukee.

WISCONSIN—Continued

1,000 to 2,500—Continued

Town	County	Pop.
Little Chute	Outagamie	1,354
Lodi	Columbia	1,044
Mauston	Juneau	1,701
Mayville	Dodge	2,282
Medford	Taylor	1,846
Mellen	Ashland	1,833
Mondovi	Buffalo	1,325
Montello	Marquette	1,104
Mount Horeb	Dane	1,048
Necedah	Juneau	1,054
Neillsville	Clark	1,957
Nekoosa	Wood	1,570
New Lisbon	Juneau	1,074
NewRichmond	St. Croix	1,988
North Fond du Lac	Fond du Lac	1,960
[1]North Milwaukee	Milwaukee	1,860
Oconto Falls	Oconto	1,427
Omro	Winnebago	1,285
Onalaska	La Crosse	1,146
Park Falls	Price	1,972
Peshtigo	Marinette	1,975
Phillips	Price	1,948
Princeton	Green Lake	1,269
Redgranite	Waushara	1,521
Rib Lake	Taylor	1,018
River Falls	Pierce / St. Croix	1,991
Seymour	Outagamie	1,109
Sheboygan Falls	Sheboygan	1,630
Shullsburg	Lafayette	1,063
Spooner	Washburn	1,453
Sun Prairie	Dane	1,119
Viroqua	Vernon	2,059
Waterloo	Jefferson	1,220
West Bend	Washington	2,462
[1]West Milwaukee	Milwaukee	1,458
Wittenberg	Shawano	1,090

500 to 1,000—133 Towns. Population, 94,016

Town	County	Pop.
Abbotsford	Clark	947
Albany	Green	669
Altoona	Eau Claire	824
Amery	Polk	659
Amherst	Portage	629
Argyle	Lafayette	603
Athens	Marathon	904
Baldwin	St. Croix	584
Bangor	La Crosse	692
Belmont	Lafayette	532
Benton	Lafayette	652
Birnamwood	Shawano	678
Black Creek	Outagamie	516
Blanchardville	Lafayette	643
Bloomington	Grant	620
Boyd	Chippewa	527
Brandon	Fond du Lac	684
Brillion	Calumet	998
Bruce	Rusk	565
Butternut	Ashland	717
Cadott	Chippewa	765
Cambria	Columbia	657
Cambridge	Dane	507
Cameron	Barron	562
Campbellsport	Fond du Lac	650
Cashton	Monroe	568
Cassville	Grant	890
Chetek	Barron	829
Clinton	Rock	897
Colby	Clark / Marathon	869
Colfax	Dunn	701
Corliss	Racine	525
Cuba City	Grant	967

[1]Falling within the adjacent territory of Milwaukee.

WISCONSIN—Continued

500 to 1,000—Continued

Town	County	Pop.
Deerfield	Dane	533
[1]East Milwaukee	Milwaukee	707
East Troy	Walworth	673
Edgar	Marathon	746
Elmwood	Pierce	585
Fair Oaks	Dane	891
Fairchild	Eau Claire	678
Fall Creek	Eau Claire	523
Fox Lake	Dodge	851
Frederick	Polk	511
Galesville	Trempealeau	973
Gays Mills	Crawford	557
Genoa Junction	Walworth	709
Gillett	Oconto	610
Glenwood	St. Croix	954
Graftoon	Ozaukee	818
Grantsburg	Burnett	721
Green Lake	Green Lake	563
Greenwood	Clark	665
Hancock	Waushara	510
Hartland	Waukesha	728
Hazel Green	Grant	621
Hilbert	Calumet	572
Hillsboro	Vernon	804
Hortonville	Outagamie	863
Hustisford	Dodge	615
Independence	Trempealeau	664
Iola	Waupaca	850
Kewaskum	Washington	625
La Farge	Vernon	654
Linden	Iowa	580
Lomira	Dodge	529
Loyal	Clark	677
Manawa	Waupaca	820
Marathon	Marathon	656
Marion	Waupaca	798
Markesan	Green Lake	892
Mattoon	Shawano	868
Mazomanie	Dane	917
Menomonee Falls	Waukesha	919
Merrillan	Jackson	625
Middleton	Dane	679
Milton	Rock	833
Montfort	Grant	558
Monticello	Green	671
Mukwonago	Waukesha	615
Muscoda	Grant	798
New Glarus	Green	708
New Holstein	Calumet	839
NorthFreedom	Sauk	647
Norwalk	Monroe	502
Oakfield	Fond du Lac	522
Oregon	Dane	712
Osceola	Polk	634
Osseo	Trempealeau	548
Owen	Clark	745
Palmyra	Jefferson	649
Pardeeville	Columbia	987
Pewaukee	Waukesha	749
Plainfield	Waushara	723
Port Edwards	Wood	758
Poynette	Columbia	656
Prairie du Sac	Sauk	699
Prentice	Price	606
Prescott	Pierce	936
Randolph	Columbia / Dodge	937
Readstown	Vernon	515
Reedsville	Manitowoc	550
Rio	Columbia	704
St. Croix Falls	Polk	569
Sauk City	Sauk	867
Schleisingerville	Washington	538
Schofield	Marathon	889
Sharon	Walworth	879
Shell Lake	Washburn	902
Shiocton	Outagamie	536
Soldiers Grove	Crawford	667

[1]Falling within the adjacent territory of Milwaukee.

WISCONSIN—Continued

500 to 1,000—Continued

Town	County	Pop.	Town	County	Pop.
Spring Green..	Sauk.....	730	Wautoma....	Waushara....	964
Spring Valley.	Pierce.....	972	West Salem...	La Crosse....	840
Stratford.....	Marathon....	763	Westby.....	Vernon.....	902
Thorp.....	Clark.....	741	Westfield.....	Marquette...	729
Tigerton.....	Shawano.....	728	Weyauwega...	Waupaca....	967
Trempealeau..	Trempealeau.	535	[1]Whitefish Bay.	Milwaukee...	542
Union Grove..	Racine.....	616	Whitehall....	Trempealeau.	703
Viola.....	Richland.... / Vernon.....	671	Wild Rose....	Waushara....	551
			Wilton.....	Monroe.....	510
Walworth....	Walworth....	755	Winneconne...	Winnebago...	940
Waterford....	Racine.....	581	Wonewoc.....	Juneau.....	789
Waunakee....	Dane.....	550	Wrightstown..	Brown.....	525

Under 500—102 Towns. Population, 36,536

[1]Falling within the adjacent territory of Milwaukee.

WEST NORTH CENTRAL DIVISION

Total population, 12,449,246—12.2 per cent. of total U. S. population.
Total families,* 2,592,069—
Native white,* 9,738,390—83.7 per cent. of total population.
Foreign born,* 1,656,869—14.2 per cent. of total population.
Negroes,* 242,662— 2.1 per cent. of total population.

NUMBER OF PLACES, POPULATION AND PERCENTAGE OF THE TOTAL POPULATION

Group	Number of Places	Population	Per Cent.
200,000 and over	4	1,665,842	13.3
100,000 to 200,000	2	267,068	2.1
50,000 to 100,000	5	406,968	3.2
25,000 to 50,000	11	414,249	3.3
15,000 to 25,000	17	310,185	2.4
10,000 to 15,000	15	189,066	1.5
5,000 to 10,000*	71	498,769	4.3
2,500 to 5,000*	156	541,919	4.7
1,000 to 2,500*	511	782,548	6.7
500 to 1,000*	781	541,813	4.6
Under 500*	1,945	536,884	4.6
Total	3,518	5,155,211	50.7

* Census of 1910. See Preface.

MINNESOTA

Total population,	2,279,603—	2.2 per cent. of total U. S. population.
Total families,*	416,452—	
Native white,*	1,516,217—	73. per cent. of state population.
Foreign born,*	552,407—	26.7 per cent. of state population.
Negroes,*	7,084—	0.3 per cent. of state population.

Town	County	Pop.	Town	County	Pop.
200,000 and Over—2 Cities. Population, 610,686					
Minneapolis	Hennepin	363,454	St. Paul	Ramsey	247,232
50,000 to 100,000—1 City. Population, 94,495					
Duluth	St. Louis	94,495			
15,000 to 25,000—2 Cities. Population, 33,776					
Virginia	St. Louis	15,193	[1]Winona	Winona	18,583
10,000 to 15,000—3 Cities. Population, 32,380					
[1]Mankato	Blue Earth	10,365	[1]Stillwater	Washington	10,198
St. Cloud	Benton, Sherburne, Stearns	11,817			
5,000 to 10,000—16 Cities. Population, 115,083*					
Albert Lea	Freeborn	6,192	Faribault	Rice	9,001
Austin	Mower	6,960	Fergus Falls	Otter Tail	6,887
Bemidji	Beltrami	5,099	Hibbing	St. Louis	8,832
Brainerd	Crow Wing	8,526	Little Falls	Morrison	6,078
Chisholm	St. Louis	7,684	New Ulm	Brown	5,648
Cloquet	Carlton	7,031	Owatonna	Steele	5,658
Crookston	Polk	7,559	Red Wing	Goodhue	9,048
Eveleth	St. Louis	7,036	Rochester	Olmsted	7,844
2,500 to 5,000—24 Cities. Population, 80,374*					
Alexandria	Douglas	3,001	East Grand Forks	Polk	2,533
Anoka	Anoka	3,972	Ely	St. Louis	3,572
Detroit	Becker	2,807			

*Census 1910. See Preface.

[1]Population Apr., 1910; decrease since 1900; no estimate made.

MINNESOTA—Continued

Town	County	Pop.	Town	County	Pop.
2,500 to 5,000—Continued					
Fairmont	Martin	2,958	Staples	Todd	2,558
Hastings	Dakota	3,983	Thief River Falls	Pennington	3,714
Lake City	Wabasha	3,142	Two Harbors	Lake	4,990
Luverne	Rock	2,540	Wabasha	Wabasha	2,622
Melrose	Stearns	2,591	Waseca	Waseca	3,054
Montevideo	Chippewa	3,056	[1]West Minneapolis	Hennepin	3,022
Moorhead	Clay	4,840	[1]West St. Paul	Dakota	2,660
Northfield	Rice	3,265	Willmar	Kandiyohi	4,135
[1]Richfield	Hennepin	2,673			
St. Peter	Nicollet	4,176			
[1]South St. Paul	Dakota	4,510			
1,000 to 2,500—95 Towns. Population, 147,170					
Ada	Norman	1,432	Fosston	Polk	1,075
Adrian	Nobles	1,112	Frazee	Becker	1,645
Aitkin	Aitken	1,638	Gilbert	St. Louis	1,700
Appleton	Swift	1,221	Glencoe	McLeod	1,788
Aurora	St. Louis	1,919	Glenwood	Pope	2,161
Barnesville	Clay	1,353	Grand Rapids	Itasca	2,230
Belle Plaine	Scott	1,204	Granite Falls	Chippewa, Yellow Medicine	1,454
Benson	Swift	1,677	Hutchinson	McLeod	2,368
Biwabik	St. Louis	1,690	International Falls	Koochiching	1,487
Blue Earth	Faribault	2,319	Jackson	Jackson	1,907
Bovey	Itasca	1,377	Janesville	Waseca	1,173
Breckenridge	Wilkin	1,840	Jordan	Scott	1,151
Browns Valley	Traverse	1,058	Kenyon	Goodhue	1,237
Buffalo	Wright	1,227	Lake Crystal	Blue Earth	1,055
Buhl	St. Louis	1,005	Le Sueur	Le Sueur	1,755
Caledonia	Houston	1,372	Litchfield	Meeker	2,333
Canby	Yellow Medicine	1,528	Long Prairie	Todd	1,250
Cannon Falls	Goodhue	1,385	Madelia	Watonwan	1,273
Cass Lake	Cass	2,011	Madison	Lac qui Parle	1,811
Chaska	Carver	2,050	Marshall	Lyon	2,152
Chatfield	Fillmore, Olmsted	1,228	Milaca	Mille Lacs	1,102
Coleraine	Itasca	1,613	Montgomery	Le Sueur	1,267
Dawson	Lac qui Parle	1,318	Morris	Stevens	1,685
Delano	Wright	1,031	Mountain Iron	St. Louis	1,343
[1]Edina	Hennepin	1,191	MountainLake	Cottonwood	1,081
Excelsior	Hennepin	1,015	Nashwauk	Itasca	2,080
Farmington	Dakota	1,024			

[1]Falling within the adjacent territory of Minneapolis and St. Paul.

MINNESOTA—Continued

1,000 to 2,500—Continued

Town	County	Pop.
New Prague	Le Sueur, Scott	1,554
North Mankato	Nicollet	1,279
[1]North St. Paul	Ramsey	1,404
Ortonville	Big Stone, Lac qui Parle	1,774
Osakis	Douglas, Todd	1,013
Park Rapids	Hubbard	1,801
Pelican Rapids	Otter Tail	1,019
Perham	Otter Tail	1,376
Pine City	Pine	1,258
Pipestone	Pipestone	2,475
Plainview	Wabasha	1,175
Preston	Fillmore	1,193
Princeton	Mille Lacs	1,555
Proctorknott	St. Louis	2,243
Red Lake Falls	Red Lake	1,757
Redwood Falls	Redwood	1,666
Renville	Renville	1,182
Rushford (city)	Fillmore	1,011
St. Charles	Winona	1,159
St. James	Watonwan	2,102
[1]St. Louis Park	Hennepin	1,743
Sandstone	Pine	1,818
Sauk Center	Stearns	2,154
Sauk Rapids	Benton	1,745
Shakopee	Scott	2,302
Sleepy Eye	Brown	2,247
So. Stillwater	Washington	1,343
Spring Valley	Fillmore	1,817
Springfield	Brown	1,482
Tower	St. Louis	1,111
Tracy	Lyon	1,876
Wadena	Wadena	1,820
Warren	Marshall	1,613
Waterville	Le Sueur	1,273
Wells	Faribault	1,755
Wheaton	Traverse	1,300
[1]White Bear Lake	Ramsey	1,505
Windom	Cottonwood	1,749
Winnebago City	Faribault	1,554
Winthrop	Sibley	1,043
Worthington	Nobles	2,385
Zumbrota	Goodhue	1,138

500 to 1,000—119 Towns. Population, 83,747

Town	County	Pop.
Adams	Mower	576
Albany	Stearns	657
Alden	Freeborn	544
Annandale	Wright	624
Argyle	Marshall	744
Arlington	Sibley	733
Atwater	Kandiyohi	600
Bagley	Clearwater	801
Battle Lake	Otter Tail	567
Baudette	Beltrami	897
Bird Island	Renville	931
Blackduck	Beltrami	942
Blooming Prairie	Steele	854
Brooten	Stearns	562
Browerville	Todd	633
Brownton	McLeod	509
Cambridge	Isanti	900
Carlton	Carlton	597
Carver	Carver	571
Clara City	Chippewa	587
Clarkfield	Yellow Medicine	603
Cohasset	Itasca	521
Cokato	Wright	718
Cold Spring	Stearns	594
[1]Columbia Heights	Anoka	590
Cottonwood	Lyon	770
Dassel	Meeker	643
Deer River	Itasca	900
Deerwood	Crow Wing	586

[1]Falling within the adjacent territory of Minneapolis and St. Paul.

MINNESOTA—Continued

500 to 1,000—Continued

Town	County	Pop.
Dodge Center	Dodge	957
Eagle Bend	Todd	551
Eden Valley	Meeker, Stearns	740
Elbow Lake	Grant	776
Elk River	Sherburne	859
Ellsworth	Nobles	536
Elmore	Faribault	795
Fairfax	Renville	815
Fertile	Polk	614
Foley	Benton	710
Forest Lake	Washington	540
Fulda	Murray	743
Gaylord	Sibley	610
Gibbon	Sibley	533
[1]Golden Valley	Hennepin	692
Graceville	Big Stone	987
GrandMeadow	Mower	552
Hallock	Kittson	910
Hancock	Stevens	524
Harmony	Fillmore	655
Harris	Chisago	673
Hawley	Clay	800
Hayfield	Dodge	586
Hector	Renville	866
Henderson	Sibley	753
Henning	Otter Tail	603
Herman	Grant	604
Heron Lake	Jackson	803
Hinckley	Pine	673
Houston	Houston	700
Howard Lake	Wright	626
Jasper	Pipestone, Rock	704
Kasota	Le Sueur	700
Kasson	Dodge	932
Keewatin	Itasca	695
Lake Benton	Lincoln	844
Lake Park	Becker	740
Lakefield	Jackson	924
Lamberton	Redwood	652
Lanesboro	Fillmore	987
Le Sueur Center	Le Sueur	741
Le Roy	Mower	702
Lindstrom	Chisago	522
Lyle	Mower	552
McIntosh	Polk	634
Mabel	Fillmore	549
Mahnomen	Mahnomen	796
Maple Lake	Wright	522
Mapleton	Blue Earth	809
Marble	Itasca	887
Minneota	Lyon	819
Monticello	Wright	858
Moose Lake	Carlton	526
Mora	Kanabec	892
Morgan	Redwood	553
Morristown	Rice	592
Morton	Renville	761
New Richland	Waseca	685
North Branch	Chisago	642
Norwood	Carver	522
Nymore	Beltrami	834
Olivia	Renville	960
Paynesville	Stearns	901
Pierz	Morrison	545
Pine Island	Goodhue	834
Richmond	Stearns	563
[1]Robbinsdale	Hennepin	765
Roseau	Roseau	644
Royalton	Morrison	676
Rush City	Chisago	964
Rushford (village)	Fillmore	686
St. Joseph	Stearns	706
[1]St. Paul Park	Washington	832
Sacred Heart	Renville	587
Scanlon	Carlton	572
Sherburne	Martin	814
Slayton	Murray	850
Spooner	Beltrami	668

[1]Falling within the adjacent territory of Minneapolis and St. Paul.

MINNESOTA—Continued

Town	County	Pop.	Town	County	Pop.
500 to 1,000—Continued					
Spring Grove..	Houston.....	620	Verndale.....	Wadena.....	538
Stephen.....	Marshall.....	618	Waconia.....	Carver.....	817
Stewartville...	Olmsted.....	794	Walker.....	Cass.....	917
Taconite.....	Itasca.....	549	Warroad.....	Roseau.....	927
Twin Valley..	Norman.....	543	Welcome.....	Martin.....	543
Tyler.....	Lincoln.....	614	West Concord.	Dodge.....	584

Under 500—382 Towns. Population, 95,249

[1]Falling within the adjacent territory of Minneapolis and St. Paul.

IOWA

Total population,	2,220,321—	2.2 per cent. of total U. S. population.
Total families,*	512,515—	
Native white,*	1,935,707—	87.0 per cent. of state population.
Foreign born,*	274,091—	12.3 per cent. of state population.
Negroes,*	14,973—	0.7 per cent. of state population.

Town	County	Pop.	Town	County	Pop.
100,000 to 200,000—1 City. Population, 101,598					
Des Moines	Polk	101,598			
50,000 to 100,000—1 City. Population, 57,078					
Sioux City	Woodbury	57,078			
25,000 to 50,000—7 Cities. Population, 245,451					
Burlington	Des Moines	25,030	Davenport	Scott	48,811
Cedar Rapids	Linn	37,308	Dubuque	Dubuque	39,873
Clinton	Clinton	27,386	Waterloo	Blackhawk	35,559
[1]Council Bluffs	Pottawattamie	31,484			
15,000 to 25,000—3 Cities. Population, 62,482					
Fort Dodge	Webster	20,648	Ottumwa	Wapello	24,334
Muscatine	Muscatine	17,500			
10,000 to 15,000—5 Cities. Population, 65,423					
Boone	Boone	11,185	Marshalltown	Marshall	14,360
Iowa City	Johnson	11,413	Mason City	Cerro Gordo	14,457
[2]Keokuk	Lee	14,008			
5,000 to 10,000—9 Cities. Population, 59,402*					
Cedar Falls	Blackhawk	5,012	Grinnell	Poweshiek	5,036
Centerville	Appanoose	6,936	Oelwein	Fayette	6,028
Charles City	Floyd	5,892	Oskaloosa	Mahaska	9,466
Creston	Union	6,924	Webster City	Hamilton	5,208
Fort Madison	Lee	8,900			
2,500 to 5,000—43 Cities. Population, 153,454*					
Albia	Monroe	4,969	Anamosa	Jones	2,983
Algona	Kossuth	2,908	Atlantic	Cass	4,560
Ames	Story	4,223	Belle Plaine	Benton	3,121

*Census 1910. See Preface.

[1]Falling within the adjacent territory of Omaha, Nebr.

[2]Population 1910; decrease since 1900; no estimate made.

IOWA—Continued

2,500 to 5,000—Continued

Town	County	Pop.	Town	County	Pop.
Carroll	Carroll	3,546	Manchester	Delaware	2,758
Chariton	Lucas	3,794	Maquoketa	Jackson	3,570
Cherokee	Cherokee	4,884	Marion	Linn	4,400
Clarinda	Page	3,832	Missouri Valley	Harrison	3,187
Colfax	Jasper	2,524	Mount Pleasant	Henry	3,874
Cresco	Howard	2,658	Mystic	Appanoose	2,663
Decorah	Winneshiek	3,592	Newton	Jasper	4,616
Denison	Crawford	3,133	Pella	Marion	3,021
Eaglegrove	Wright	3,387	Perry	Dallas	4,630
Estherville	Emmet	3,404	Red Oak	Montgomery	4,830
Fairfield	Jefferson	4,970	Sheldon	O'Brien	2,941
Glenwood	Mills	4,052	Shenandoah	Page	4,976
Hampton	Franklin	2,617	Spencer	Clay	3,005
Harlan	Shelby	2,570	Valley Junction	Polk	2,573
Independence	Buchanan	3,517	Vinton	Benton	3,336
Indianola	Warren	3,283	Washington	Washington	4,380
Iowa Falls	Hardin	2,797	Waverly	Bremer	3,208
Knoxville	Marion	3,190	Winterset	Madison	2,815
Le Mars	Plymouth	4,157			

1,000 to 2,500—114 Towns. Population, 172,460

Town	County	Pop.	Town	County	Pop.
Ackley	Hardin	1,244	Corning	Adams	1,702
Adel	Dallas	1,289	Corydon	Wayne	1,669
Afton	Union	1,014	Dewitt	Clinton	1,634
Akron	Plymouth	1,130	Dunlap	Harrison	1,155
Alton	Sioux	1,046	Dyersville	Dubuque	1,511
Anita	Cass	1,118	Eddyville	Mahaska / Wapello	1,085
Audubon	Audubon	1,928			
Avoca	Pottawattamie	1,520	Eldon	Wapello	2,024
Bedford	Taylor	1,883	Eldora	Hardin	1,995
Bellevue	Jackson	1,776	Elkader	Clayton	1,181
Belmond	Wright	1,224	Emmetsburg	Palo Alto	2,325
Bloomfield	Davis	2,028	Farmington	Van Buren	1,165
Britt	Hancock	1,303	Fayette	Fayette	1,112
Brooklyn	Poweshiek	1,233	Forest City	Winnebago	1,691
Cascade	Dubuque / Jones	1,268	Garner	Hancock	1,028
			Grand Junc.	Greene	1,012
Cincinnati	Appanoose	1,355	Greene	Butler	1,150
Clarion	Wright	2,065	Greenfield	Adair	1,379
Clear Lake	Cerro Gordo	2,014	Grundy Center	Grundy	1,354
Columbus Jct.	Louisa	1,185	Guthrie Center	Guthrie	1,337
Coon Rapids	Carroll	1,084	Guttenberg	Clayton	1,873

IOWA—Continued

1,000 to 2,500—Continued

Town	County	Pop.
Hamburg	Fremont	1,817
Hartley	O'Brien	1,106
Hawarden	Sioux	2,107
Humboldt	Humboldt	1,809
Humeston	Wayne	1,006
Ida Grove	Ida	1,874
Jefferson	Greene	2,477
Keosauqua	Van Buren	1,009
La Porte City	Blackhawk	1,233
Lake City	Calhoun	2,043
Lake Mills	Winnebago	1,214
Lamoni	Decatur	1,541
Lansing	Allamakee	1,542
Lenox	Taylor	1,274
Leon	Decatur	1,991
Logan	Harrison	1,453
McGregor	Clayton	1,259
Madrid	Boone	1,191
Malvern	Mills	1,154
Manning	Carroll	1,434
Manson	Calhoun	1,236
Mapleton	Monona	1,100
Marengo	Iowa	1,786
Montezuma	Poweshiek	1,172
Monticello	Jones	2,043
Moulton	Appanoose	1,233
Mount Ayr	Ringgold	1,646
Mount Vernon	Linn	1,532
Nashua	Chickasaw	1,102
Nevada	Story	2,138
New Hampton	Chickasaw	2,275
New London	Henry	1,144
New Sharon	Mahaska	1,122
Northwood	Worth	1,264
Oakland	Pottawattamie	1,105
Odebolt	Sac	1,283
Ogden	Boone	1,298
Onawa	Monona	2,026
Orange City	Sioux	1,374
Osage	Mitchell	2,445
Osceola	Clarke	2,416
Panora	Guthrie	1,080
Reinbeck	Grundy	1,205
Remsen	Plymouth	1,076
Rock Rapids	Lyon	2,005
Rock Valley	Sioux	1,198
Rockwell City	Calhoun	1,528
Sac City	Sac	2,201
Sanborn	O'Brien	1,174
Seymour	Wayne	2,290
Sibley	Osceola	1,330
Sidney	Fremont	1,019
Sigourney	Keokuk	2,032
Sioux Center	Sioux	1,064
Spirit Lake	Dickinson	1,162
Storm Lake	Buena Vista	2,428
Story City	Story	1,387
Strawberry Point	Clayton	1,052
Stuart	Adair, Guthrie	1,826
Sumner	Bremer	1,404
Tama	Tama	2,290
Tipton	Cedar	2,048
Toledo	Tama	1,626
Traer	Tama	1,283
Villisca	Montgomery	2,039
Wapello	Louisa	1,326
Waukon	Allamakee	2,025
West Burl'g'n	Des Moines	1,206
West Liberty	Muscatine	1,666
West Union	Fayette	1,652
What Cheer	Keokuk	1,720
Williamsburg	Iowa	1,060
Wilton	Muscatine	1,157
Woodbine	Harrison	1,538

500 to 1,000—212 Towns. Population, 145,742

Town	County	Pop.
Adair	Adair	900
Alden	Hardin	699
Allerton	Wayne	862
Alta	Buena Vista	959

IOWA—Continued

500 to 1,000—Continued

Town	County	Pop.
Anthon	Woodbury	635
Arlington	Fayette	678
Armstrong	Emmet	586
Ashton	Osceola	518
Aurelia	Cherokee	625
Bancroft	Kossuth	830
Batavia	Jefferson	560
Battle Creek	Ida	527
Baxter	Jasper	527
Bayard	Guthrie	539
Beacon	Mahaska	623
Bettendorf	Scott	909
Birmingham	Van Buren	572
Blairstown	Benton	532
Blockton	Taylor	648
Bonaparte	Van Buren	597
Brighton	Washington	776
Buffalo Center	Winnebago	753
Bussey	Marion	669
Calmar	Winneshiek	849
Camanche	Clinton	629
Cambridge	Story	696
Carlisle	Warren	592
Carson	Pottawattamie	640
Casey	Adair, Guthrie	735
Center Point	Linn	802
Central City	Linn	558
Charter Oak	Crawford	734
Chelsea	Tama	507
Churdan	Greene	667
Clarence	Cedar	662
Clarksville	Butler	895
Clearfield	Ringgold, Taylor	625
Clermont	Fayette	510
Coin	Page	591
College Springs	Page	626
Collins	Story	521
Conrad	Grundy	549
Correctionville	Woodbury	893
Cumberland	Cass	552
Dallas Center	Dallas	769
Danbury	Woodbury	558
Dayton	Webster	717
Delmar	Clinton	548
Delta	Keokuk	728
Dexter	Dallas	767
Diagonal	Ringgold	509
Doon	Lyon	581
Dows	Franklin, Wright	892
Dumont	Butler	550
Durant	Cedar	720
Dysart	Tama	906
Earlham	Madison	749
Earlville	Delaware	552
Early	Sac	500
Edgewood	Clayton, Delaware	555
Elgin	Fayette	564
Elliott	Montgomery	528
Elma	Howard	807
Epworth	Dubuque	520
Essex	Page	776
Exira	Audubon	787
Exline	Appanoose	660
Fairbank	Buchanan	618
Farley	Dubuque	676
Fonda	Pocahontas	978
Fontanelle	Adair	789
Frazer	Boone	537
Fredericksburg	Chickasaw	558
Fremont	Mahaska	501
Garden Grove	Decatur	611
George	Lyon	606
Gilmore City	Humboldt, Pocahontas	689
Gladbrook	Tama	869
Glidden	Carroll	850
Goldfield	Wright	618
Gowrie	Webster	829
Graettinger	Palo Alto	556

IOWA—Continued

500 to 1,000—Continued

Town	County	Pop.
Grimes	Polk	733
Griswold	Cass	949
Hawkeye	Fayette	510
Hedrick	Keokuk	978
Holstein	Ida	936
Hopkinton	Delaware	797
Hospers	Sioux	581
Hubbard	Hardin	568
Hull	Sioux	658
Inwood	Lyon	595
Ireton	Sioux	631
Jesup	Buchanan	697
Jewell	Hamilton	941
Kellerton	Ringgold	503
Kellogg	Jasper	610
Keota	Keokuk	988
Kingsley	Plymouth	977
Lacona	Warren	517
Lake Park	Dickinson	552
Lake View	Sac	514
Lamont	Buchanan	571
Laurens	Pocahontas	817
Lawler	Chickasaw	601
Le Claire	Scott	690
Lehigh	Webster	928
Lewis	Cass	603
Lineville	Wayne	600
Lisbon	Linn	846
Livermore	Humboldt	578
Lohrville	Calhoun	674
Lone Tree	Johnson	782
Lorimor	Union	645
Lost Nation	Clinton	523
Lovilia	Monroe	552
Lowden	Cedar	584
Lucas	Lucas	666
Luverne	Humboldt / Kossuth	501
Manilla	Crawford	875
Marathon	Buena Vista	532
Marcus	Cherokee	896
Maxwell	Story	754
Mechanicsville	Cedar	817
Mediapolis	Des Moines	858
Merrill	Plymouth	520
Milford	Dickinson	575
Milo	Warren	519
Milton	Van Buren	913
Mitchellville	Polk	869
Monona	Clayton	792
Monroe	Jasper	800
Montrose	Lee	708
Moravia	Appanoose	682
Morning Sun	Louisa	897
Moville	Woodbury	552
Murray	Clarke	796
Neola	Pottawattamie	926
New Albin	Allamakee	588
New Market	Taylor	673
Newell	Buena Vista	728
Nora Springs	Floyd	985
North English	Iowa	848
North McGregor	Clayton	588
Numa	Appanoose	659
Ocheyedan	Osceola	595
Olin	Jones	659
Ossian	Winneshiek	749
Oxford	Johnson	614
Oxford Junc.	Jones	822
Pacific Junc.	Mills	501
Parkersburg	Butler	938
Paullina	O'Brien	796
Pleasantville	Marion	691
Pocahontas	Pocahontas	987
Pomeroy	Calhoun	815
Postville	Allamakee	952
Prairie City	Jasper	764
Preston	Jackson	642
Primghar	O'Brien	733
Radcliffe	Hardin	660
Redfield	Dallas	659

IOWA—Continued

500 to 1,000—Continued

Town	County	Pop.
Riceville	Howard / Mitchell	844
Richland	Keokuk	613
Riverside	Washington	652
Riverton	Fremont	583
Rockford	Floyd	916
Rockwell	Cerro Gordo	700
Roland	Story	641
Rolfe	Pocahontas	954
Russell	Lucas	612
Ruthven	Palo Alto	655
Ryan	Delaware	511
Sabula	Jackson	918
St. Ansgar	Mitchell	747
Salem	Henry	501
Sargent Bluff	Woodbury	525
Schaller	Sac	646
Scranton	Greene	845
Sheffield	Franklin	824
Shelby	Shelby	586
Shell Rock	Butler	741
Shellsburg	Benton	527
Sioux Rapids	Buena Vista	868
Sloan	Woodbury	547
Springville	Linn	588
Stanton	Montgomery	653
Stanwood	Cedar	511
State Center	Marshall	898
Stratford	Hamilton	554
Sutherland	O'Brien	664
Tabor	Fremont	909
Thompson	Winnebago	500
Tripoli	Bremer	755
Union	Hardin	540
Vail	Crawford	631
Victor	Iowa / Poweshiek	640
Walker	Linn	517
Wall Lake	Sac	561
Walnut	Pottawattamie	950
Wayland	Henry	550
Wellman	Washington	724
West Bend	Palo Alto	679
West Branch	Cedar	643
West Point	Lee	570
Wheatland	Clinton	539
Whiting	Monona	576
Whittemore	Kossuth	518
Winfield	Henry	934
Winthrop	Buchanan	529
Woodward	Dallas	712
Wyoming	Jones	733

Under 500—442 Towns. Population, 120,513.

MISSOURI

Total population,	3,410,692—	3.3 per cent. of total U. S. population.
Total families,*	749,812—	
Native white,*	2,906,036—	88.2 per cent. of state population.
Foreign born,*	229,847—	7.0 per cent. of state population.
Negroes,*	157,452—	4.8 per cent. of state population.

Town	County	Pop.	Town	County	Pop.
200,000 and Over—2 Cities. Population, 1,055,156					
Kansas City	Jackson	297,847	St. Louis	St. Louis	757,309
50,000 to 100,000—1 City. Population, 85,236					
St. Joseph	Buchanan	85,236			
25,000 to 50,000—2 Cities. Population, 73,557					
Joplin	Jasper	33,216	Springfield	Greene	40,341
15,000 to 25,000—2 Cities. Population, 41,285					
Hannibal	Marion	21,836	Sedalia	Pettis	19,449
10,000 to 15,000—3 Cities. Population, 40,057					
Jefferson City	Cole	13,484	Webb City	Jasper	13,821
Moberly	Randolph	12,752			
5,000 to 10,000—17 Cities. Population, 120,938*					
Brookfield	Linn	5,749	Lexington	Lafayette	5,242
CapeGirardeau	CapeGirardeau	8,475	Mexico	Audrain	5,939
Carthage	Jasper	9,483	Nevada	Vernon	7,176
Chillicothe	Livingston	6,265	Poplar Bluff	Butler	6,916
Columbia	Boone	9,662	St. Charles	St. Charles	9,437
Flat River	St. Francois	5,112	Trenton	Grundy	5,656
Fulton	Callaway	5,228	[1]WebsterGroves	St. Louis	7,080
[2]Independence	Jackson	9,859	[1]Wellston	St. Louis	7,312
Kirksville	Adair	6,347			

*Census 1910. See Preface.

[1]Falling within the adjacent territory of St. Louis.

[2]Falling within the adjacent territory of Kansas City.

MISSOURI—Continued

2,500 to 5,000—35 Cities. Population, 127,039

Town	County	Pop.	Town	County	Pop.
Aurora	Lawrence	4,148	[1]Kirkwood	St. Louis	4,171
Boonville	Cooper	4,252	Liberty	Clay	2,980
Butler	Bates	2,894	Louisiana	Pike	4,454
Cameron	Clinton	2,980	Macon	Macon	3,584
Carrollton	Carroll	3,452	[1]Maplewood	St. Louis	4,976
Carterville	Jasper	4,539	Marceline	Linn	3,920
Caruthersville	Pemiscot	3,655	Marshall	Saline	4,869
Charleston	Mississippi	3,144	Maryville	Nodaway	4,762
Clinton	Henry	4,992	Monette	Barry	4,177
De Soto	Jefferson	4,721	Neosho	Newton	3,661
Eldorado Spgs.	Cedar	2,503	Rich Hill	Bates	2,755
Excelsior Spgs.	Clay	3,900	Richmond	Ray	3,664
Farmington	St. Francois	2,613	Sikeston	Scott	3,327
Fayette	Howard	2,586	Slater	Saline	3,238
Festus	Jefferson	2,556	Warrensburg	Johnson	4,689
Fredericktown	Madison	2,632	Washington	Franklin	3,670
Higginsville	Lafayette	2,628	West Plains	Howell	2,914
Kennett	Dunklin	3,033			

1,000 to 2,500—104 Towns. Population, 166,983

Town	County	Pop.	Town	County	Pop.
Albany	Gentry	1,922	Doniphan	Ripley	1,225
Appleton City	St. Clair	1,018	Edina	Knox	1,562
Ash Grove	Greene	1,075	Edna	Scott	1,209
Bethany	Harrison	1,931	Eldon	Miller	1,999
Bevier	Macon	1,900	Elsberry	Lincoln	1,018
Bloomfield	Stoddard	1,147	Elvins	St. Francois	2,071
Bolivar	Polk	1,975	[1]Ferguson	St. Louis	1,658
Bowling Green	Pike	1,585	Gallatin	Daviess	1,825
Braymer	Caldwell	1,027	Glasgow	Howard	1,507
Breckenridge	Caldwell	1,025	Granby	Newton	2,442
Brunswick	Chariton	1,606	Grant City	Worth	1,207
California	Moniteau	2,154	Greenfield	Dade	1,434
Campbell	Dunklin	1,781	Hamilton	Caldwell	1,761
Canton	Lewis	2,218	Harrisonville	Cass	1,947
Carl Junction	Jasper	1,115	Hayti	Pemiscot	1,057
Centralia	Boone	2,116	Hermann	Gasconade	1,592
Chaffee	Scott	2,082	Hibbard (East Prairie P.O.)	Mississippi	1,243
Clarence	Shelby	1,322	Higbee	Randolph	1,215
Crane	Stone	1,002	Holden	Johnson	2,007
Deepwater	Henry	1,398	Huntsville	Randolph	2,247
Dexter	Stoddard	2,322			

[1]Falling within the adjacent territory of St. Louis.

MISSOURI—Continued

Town	County	Pop.	Town	County	Pop.
1,000 to 2,500—Continued					
Jackson	CapeGirardeau	2,105	Paris	Monroe	1,474
Kahoka	Clark	1,758	Pattonsburg	Daviess	1,044
La Belle	Lewis	1,017	Perryville	Perry	1,708
La Grange	Lewis	1,360	Piedmont	Wayne	1,154
La Plata	Macon	1,605	Pierce City	Lawrence	2,043
Lamar	Barton	2,316	Plattsburg	Clinton	1,650
Lathrop	Clinton	1,038	Pleasant Hill	Cass	2,065
Lebanon	Laclede	2,430	Princeton	Mercer	1,385
Lees Summit	Jackson	1,455	Rockport	Atchison	1,053
Malden	Dunklin	2,116	Rolla	Phelps	2,261
Marionville	Lawrence	1,272	St. James	Phelps	1,100
Marshfield	Webster	1,193	Ste. Genevieve	Ste.Genevieve	1,967
Maysville	Dekalb	1,051	Salem	Dent	1,796
Memphis	Scotland	1,984	Salisbury	Chariton	1,834
Milan	Sullivan	2,191	Sarcoxie	Jasper	1,311
Monroe City	Monroe	1,949	Savannah	Andrew	1,583
Montgomery City	Montgomery	1,789	Senath	Dunklin	1,029
Morehouse	New Madrid	1,636	Shelbina	Shelby	2,174
Mound City	Holt	1,575	Stanberry	Gentry	2,121
Mount Vernon	Lawrence	1,161	Sweet Springs	Saline	1,122
Mountain Grove	Wright	1,722	Tarkio	Atchison	1,966
New Madrid	New Madrid	1,882	Thayer	Oregon	1,613
Norborne	Carroll	1,241	Tipton	Moniteau	1,273
Novinger	Adair	1,711	Troy	Lincoln	1,120
Odessa	Lafayette	1,531	Unionville	Putnam	2,000
Oran	Scott	1,023	[1]University	St. Louis	2,417
Oregon	Holt	1,002	Vandalia	Audrain	1,595
Oronoga	Jasper	1,912	Versailles	Morgan	1,598
Osceola	St. Clair	1,114	Wellsville	Montgomery	1,194
Pacific	Franklin	1,418	Weston	Platte	1,019
Palmyra	Marion	2,168	Willow Springs	Howell	1,401
			Windsor	Henry	2,241

500 to 1,000—135 Towns. Population, 96,145

Adrain	Bates	929	Belton	Cass	922
Advance	Stoddard	621	Bernie	Stoddard	742
Anderson	McDonald	721	Billings	Christian	760
Armstrong	Howard	579	Bismarck	St. Francois	848
Atlanta	Macon	523	Blue Springs	Jackson	561
Ava	Douglas	713	Bosworth	Carroll	767

[1]Falling within the adjacent territory of St. Louis.

MISSOURI—Continued

500 to 1,000—Continued

Town	County	Pop.
Browning	Linn / Sullivan	629
Bucklin	Linn	790
Buffalo	Dallas	820
Bunceton	Cooper	788
Bunker	Dent / Reynolds	556
Burlington Jct.	Nodaway	942
Cabool	Texas	789
Cainesville	Harrison	887
Calhoun	Henry	684
Callao	Macon	526
Cardwell	Dunklin	874
Cassville	Barry	781
Center	Ralls	540
Chamois	Osage	649
Clarksville	Pike	918
Clarkton	Dunklin	682
Cole Camp	Benton	910
Commerce	Scott	544
Concordia	Lafayette	931
Connelsville	Adair	652
Corder	Lafayette	649
Craig	Holt	621
Cuba	Crawford	619
Dixon	Pulaski	715
Downing	Schuyler	513
Drexel	Cass	512
Edgerton	Platte	534
Elmer	Macon	512
Essex	Stoddard	548
Everton	Dade	522
Fairfax	Atchison	666
[1]Florissant	St. Louis	765
Forest City	Holt	534
Frankford	Pike	793
Galt	Grundy	583
Garden City	Cass	713
Gideon	New Madrid	702
Gilman	Harrison	537
Golden City	Barton	882
Green City	Sullivan	844
Greenville	Wayne	914
Hale	Carroll	587
Hardin	Ray	635
Hartville	Wright	507
Hopkins	Nodaway	909
Houston	Texas	644
Humansville	Polk	913
Hume	Bates	514
Illmo	Scott	976
Ironton	Iron	721
Jamesport	Daviess	611
Jasper	Jasper	664
Kearney	Clay	631
Keytesville	Chariton	963
King City	Gentry	966
Kingston	Caldwell	535
Knob Noster	Johnson	670
Laclede	Linn	740
Laddonia	Audrain	614
Lamonte	Pettis	684
Lancaster	Schuyler	964
Laredo	Grundy	758
Lawson	Ray	604
Liberal	Barton	800
Linn	Osage	532
Linneus	Linn	882
Lockwood	Dade	961
Lutesville	Bollinger	551
Madison	Monroe	638
Maitland	Holt	736
Meadville	Linn	580
Mercer	Mercer	533
Minden Mines	Barton	591
Missouri City	Clay	559
Mokane	Callaway	646
Montrose	Henry	667
MountainView	Howell	552
Neck City	Jasper	528
New Franklin	Howard	794
New Haven	Franklin	855

[1]Falling within the adjacent territory of St. Louis.

MISSOURI—Continued

Town	County	Pop.	Town	County	Pop.
500 to 1,000—Continued					
New London..	Ralls.....	942	Schell City...	Vernon.....	561
Newburg.....	Phelps.....	932	Seneca.....	Newton.....	982
Oak Grove...	Jackson.....	641	Seymour.....	Webster.....	590
Owensville....	Gasconade...	677	Shelbyville...	Shelby.....	685
Ozark.....	Christian....	813	Sheldon.....	Vernon.....	528
[2]Parkville.....	Platte.....	765	Skidmore.....	Nodaway....	562
Parma.....	New Madrid.	905	Smithville....	Clay.....	680
Perry.....	Ralls.....	895	South Gorin..	Scotland.....	746
Pilot Grove...	Cooper.....	654	Spickardsville.	Grundy.....	638
Platte City...	Platte.....	763	Steelville.....	Crawford....	773
Polo.....	Caldwell.....	526	Stewartsville..	Dekalb.....	543
Portageville...	New Madrid.	987	Stockton.....	Cedar.....	590
Potosi.....	Washington..	772	Stotts City...	Lawrence....	548
Purcell.....	Jasper.....	994	Sturgeon.....	Boone.....	663
Puxico.....	Stoddard....	814	Sullivan.....	Franklin.....	934
Queen City...	Schuyler.....	701	Union.....	Franklin.....	934
Republic.....	Greene.....	884	Warrenton....	Warren.....	795
Richland.....	Pulaski.....	884	Warsaw.....	Benton.....	824
Ridgeway.....	Harrison.....	841	Waverly.....	Lafayette....	777
Rockville.....	Bates.....	566	Wellington....	Lafayette....	558
Rushville.....	Buchanan....	566	Wentzville....	St. Charles...	539
St. Marys....	Ste. Genevieve	702			

Under 500—364 Towns. Population, 95,671

[2]Falling within the adjacent territory of Kansas City.

NORTH DAKOTA

Total population,	739,201—	0.7 per cent. of total U. S. population.
Total families.*	120,910—	
Native white,*	413,697—	71.7 per cent. of state population.
Foreign born,*	162,742—	28.2 per cent. of state population.
Negroes,*	617—	0.1 per cent. of state population.

Town	County	Pop.	Town	County	Pop.
15,000 to 25,000—2 Cities. Population, 33,226					
Fargo	Cass	17,389	Grand Forks	Grand Forks	15,837
5,000 to 10,000—3 Cities. Population, 16,788*					
Bismarck	Burleigh	5,443	Minot	Ward	6,188
Devil's Lake	Ramsey	5,157			
2,500 to 5,000—5 Cities. Population, 19,639*					
Dickinson	Stark	3,678	Valley City	Barnes	4,606
Jamestown	Stutsman	4,358	Williston	Williams	3,124
Mandan	Morton	3,873			
1,000 to 2,500—23 Towns. Population, 32,145*					
Beach	Billings	1,003	Kenmare	Ward	1,437
Bottineau	Bottineau	1,331	Lakota	Nelson	1,023
Cando	Towner	1,332	Langdon	Cavalier	1,214
Carrington	Foster	1,217	Larimore	Grand Forks	1,224
Casselton	Cass	1,553	Lidgerwood	Richland	1,019
Cooperstown	Griggs	1,019	Lisbon	Ransom	1,758
Ellendale	Dickey	1,389	Mayville	Traill	1,070
Enderlin	Ransom	1,540	Oakes	Dickey	1,499
Grafton	Walsh	2,229	Park River	Walsh	1,008
Hankinson	Richland	1,503	Rugby	Pierce	1,630
Harvey	Wells	1,443	Wahpeton	Richland	2,467
Hillsboro	Traill	1,237			

*Census 1910. See Preface.

NORTH DAKOTA—Continued

Town	County	Pop.	Town	County	Pop.
500 to 1,000—41 Towns. Population, 26,854					
Anamoose	McHenry	669	Milnor	Sargent	641
Aneta	Nelson	654	Minnewaukan	Benson	510
Ashley	McIntosh	682	Minto	Walsh	701
Bowbells	Burke	651	Neche	Pembina	528
Cavalier	Pembina	652	New Salem	Morton	621
Courtenay	Stutsman	539	Northwood	Grand Forks	769
Drayton	Pembina	587	Pembina	Pembina	717
Edgeley	Lamoure	749	Portland	Traill	561
Fessenden	Wells	713	Richardton	Stark	647
Finley	Steele	516	Rolla	Rolette	587
Glen Ullin	Morton	921	St. Thomas	Pembina	513
Hatton	Traill	666	Stanley	Mountrail	518
Hebron	Morton	597	Steele	Kidder	500
Hettinger	Adams	766	Towner	McHenry	691
Hope	Steele	909	Velva	McHenry	837
Kulm	Lamoure	645	Walhalla	Pembina	592
Lamoure	Lamoure	929	Washburn	McLean	657
Leeds	Benson	682	Westhope	Bottineau	592
Linton	Emmons	644	Willow City	Bottineau	623
McClusky	Sheridan	517	Wimbledon	Barnes	571
Marmarth	Billings	790			

Under 500—138 Towns. Population, 39,021

SOUTH DAKOTA

Total population,	698,509—	0.6 per cent. of total U. S. population.
Total families,*	131,060—	
Native white,*	463,143—	79.3 per cent. of state population.
Foreign born,*	119,928—	20.5 per cent. of state population.
Negroes,*	817—	0.2 per cent. of state population.

Town	County	Pop.	Town	County	Pop.
15,000 to 25,000—2 Cities. Population, 31,717					
Aberdeen	Brown	15,218	Sioux Falls	Minnehaha	16,499
5,000 to 10,000—4 Cities. Population, 27,708*					
Huron	Beadle	5,791	Mitchell	Davison	6,515
Lead	Lawrence	8,392	Watertown	Codington	7,010
2,500 to 5,000—7 Cities. Population, 24,118*					
Brookings	Brookings	2,971	Rapid City	Pennington	3,854
Deadwood	Lawrence	3,653	Redfield	Spink	3,060
Madison	Lake	3,137	Yankton	Yankton	3,787
Pierre	Hughes	3,656			
1,000 to 2,500—32 Towns. Population, 42,568*					
Belle Fourche	Butte	1,352	Highmore	Hyde	1,084
Beresford	Lincoln, Union	1,117	Hot Springs	Fall River	2,140
			Howard	Miner	1,026
Canton	Lincoln	2,103	Lake Preston	Kingsbury	1,007
Chamberlain	Brule	1,275	Lemmon	Perkins	1,255
Clark	Clark	1,220	Milbank	Grant	2,015
Dallas	Gregory	1,277	Miller	Hand	1,202
De Smet	Kingsbury	1,063	Mobridge	Walworth	1,200
Dell Rapids	Minnehaha	1,367	Parker	Turner	1,224
Elk Point	Union	1,200	Platte	Charles Mix	1,115
Flandreau	Moody	1,484	Salem	McCook	1,097
Gregory	Gregory	1,142	Scotland	Bonhomme	1,102
Groton	Brown	1,108	Sisseton	Roberts	1,397

*Census 1910. See Preface.

SOUTH DAKOTA—Continued

1,000 to 2,500—Continued

Town	County	Pop.	Town	County	Pop.
Spearfish	Lawrence	1,130	Webster	Day	1,713
Sturgis	Meade	1,739	Wessington Springs	Jerauld	1,093
Tyndall	Bonhomme	1,107	Woonsocket	Sanborn	1,027
Vermilion	Clay	2,187			

500 to 1,000—53 Towns. Population, 36,711

Town	County	Pop.	Town	County	Pop.
Alexandria	Hanson	955	Garretson	Minnehaha	668
Arlington City	Kingsbury	791	Geddes	Charles Mix	701
Armour	Douglas	968	Gettysburg	Potter	936
Artesian	Sanborn	583	Hartford	Minnehaha	648
Big Stone	Grant	551	Hurley	Turner	506
Blunt	Hughes	566	Ipswich	Edmunds	810
Bonesteel	Gregory	563	Iroquois	Beadle / Kingsbury	578
Bowdle	Edmunds	671			
Bridgewater	McCook	934	Kimball	Brule	713
Britton	Marshall	901	Lake Andes	Charles Mix	920
Bryant	Hamlin	645	Lennox	Lincoln	745
Carthage	Miner	554	Menno	Hutchinson	621
Castlewood	Hamlin	594	Mount Vernon	Davison	614
Centerville	Turner	971	Parkston	Hutchinson	970
Clear Lake	Deuel	704	Philip	Stanley	578
Conde	Spink	592	Plankinton	Aurora	712
Custer	Custer	602	Presho	Lyman	635
Doland	Spink	581	Selby	Walworth	558
Edgemont	Fall River	816	Spencer	McCook	506
Egan	Moody	516	Springfield	Bonhomme	675
Elkton	Brookings	742	Summit	Roberts	545
Estelline	Hamlin	509	Tripp	Hutchinson	675
Eureka	McPherson	961	Volga	Brookings	568
Fairfax	Gregory	500	Wagner	Charles Mix	964
Faulkton	Faulk	802	Waubay	Day	803
Fort Pierre	Stanley	792	Wessington	Beadle	576
Freeman	Hutchinson	615	White Lake	Aurora	507

Under 500—137 Towns. Population, 38,400

NEBRASKA

Total population,	1,271,375—	1.3 per cent. of total U. S. population.
Total families,*	265,549—	
Native white,*	1,004,428—	84.2 per cent. of state population.
Foreign born,*	180,097—	15.2 per cent. of state population.
Negroes,*	7,689—	0.6 per cent. of state population.

Town	County	Pop.	Town	County	Pop.
100,000 to 200,000—1 City. Population, 165,470					
Omaha	Douglas	165,470			
25,000 to 50,000—1 City. Population, 46,515					
Lincoln	Lancaster	46,515			
10,000 to 15,000—1 City. Population, 12,826					
Grand Island	Hall	12,826			
5,000 to 10,000—9 Cities. Population, 61,670*					
Beatrice	Gage	9,356	Kearney	Buffalo	6,202
Columbus	Platte	5,014	Nebraska City	Otoe	5,488
Fairbury	Jefferson	5,294	Norfolk	Madison	6,025
Fremont	Dodge	8,718	York	York	6,235
Hastings	Adams	9,338			
2,500 to 5,000—14 Cities. Population, 44,528*					
Alliance	Boxbutte	3,105	Holdrege	Phelps	3,030
Auburn	Nemaha	2,729	McCook	Redwillow	3,765
Aurora	Hamilton	2,630	North Platte	Lincoln	4,793
[1]Benson	Douglas	3,170	Plattsmouth	Cass	4,287
Blair	Washington	2,584	University Place	Lancaster	3,200
Chadron	Dawes	2,687	Wymore	Gage	2,613
Falls City	Richardson	3,255			
Havelock	Lancaster	2,680			
1,000 to 2,500—64 Towns. Population, 95,295*					
Ainsworth	Brown	1,045	Bloomfield	Knox	1,264
Albion	Boone	1,584	Broken Bow	Custer	2,260
Alma	Harlan	1,066	Cambridge	Furnas	1,029
Ashland	Saunders	1,379	Central City	Merrick	2,428

*Census 1910. See Preface.

[1]Falling within the adjacent territory of Omaha.

NEBRASKA—Continued

1,000 to 2,500—Continued

Town	County	Pop.	Town	County	Pop.
Clay Center	Clay	1,065	Osceola	Polk	1,105
College View	Lancaster	1,508	Pawnee City	Pawnee	1,610
Cozad	Dawson	1,096	Pierce	Pierce	1,200
Crawford	Dawes	1,323	Ponca	Dixon	1,000
Creighton	Knox	1,373	Randolph	Cedar	1,137
Crete	Saline	2,404	Ravenna	Buffalo	1,359
David City	Butler	2,177	Red Cloud	Webster	1,686
[1]Dundee	Douglas	1,023	St. Paul	Howard	1,336
Edgar	Clay	1,080	Schuyler	Colfax	2,152
Fairfield	Clay	1,054	Scotts Bluff	Scotts Bluff	1,746
[1]Florence	Douglas	1,526	Seward	Seward	2,106
Friend	Saline	1,261	Shelton	Buffalo	1,005
Fullerton	Nance	1,638	Sidney	Cheyenne	1,185
Geneva	Fillmore	1,741	South Sioux City	Dakota	1,196
Genoa	Nance	1,376	Stanton	Stanton	1,342
Gothenburg	Dawson	1,730	Stromsburg	Polk	1,355
Hartington	Cedar	1,413	Superior	Nuckolls	2,106
Harvard	Clay	1,102	Sutton	Clay	1,702
Hebron	Thayer	1,778	Tecumseh	Johnson	1,748
Humboldt	Richardson	1,176	Tekamah	Burt	1,524
Lexington	Dawson	2,059	Valentine	Cherry	1,098
Loup	Sherman	1,128	Wahoo	Saunders	2,168
Madison	Madison	1,708	Wayne	Wayne	2,140
Minden	Kearney	1,559	WeepingWater	Cass	1,067
Neligh	Antelope	1,566	West Point	Cuming	1,776
North Bend	Dodge	1,105	Wilber	Saline	1,219
Oakland	Burt	1,073	Wisner	Cuming	1,081
O'Neill	Holt	2,089			
Ord	Valley	1,960			

500 to 1,000—100 Towns. Population, 69,450

Adams	Gage	647	[1]Bellevue	Sarpy	596
Ansley	Custer	700	Benkelman	Dundy	538
Arapahoe	Furnas	901	Bertrand	Phelps	643
Arcadia	Valley	618	Bethany	Lancaster	948
Arlington	Washington	645	Bloomington	Franklin	554
Atkinson	Holt	810	Blue Hill	Webster	761
Bancroft	Cuming	742	Blue Springs	Gage	712
Bartley	Redwillow	511	Bridgeport	Morrill	541
Battle Creek	Madison	597	Burwell	Garfield	915
Beaver City	Furnas	975	Butte	Boyd	550
Beaver Crossing	Seward	542	Callaway	Custer	765
			Campbell	Franklin	573

[1]Falling within the adjacent territory of Omaha.

NEBRASKA—Continued

Town	County	Pop.	Town	County	Pop.
	500 to 1,000—Continued				
Cedar Bluffs	Saunders	500	Milford	Seward	716
Cedar Rapids	Boone	576	Mitchell	Scotts Bluff	640
Chester	Thayer	560	Nelson	Nuckolls	978
Clarks	Merrick	605	NewmanGrove	Madison	850
Clarkson	Colfax	647	Niobrara	Knox	633
Coleridge	Cedar	535	North Loup	Valley	519
Crofton	Knox	610	Oakdale	Antelope	631
Culbertson	Hitchcock	580	Ogalalla	Keith	643
Curtis	Frontier	613	Orchard	Antelope	532
Decatur	Burt	782	Orleans	Harlan	942
Deshler	Thayer	609	Osmond	Pierce	567
Dewitt	Saline	675	Overton	Dawson	574
Diller	Jefferson	506	Oxford	Furnas	593
Dodge	Dodge	661	[1]Papillion	Sarpy	624
Dorchester	Saline	610	Pender	Thurston	804
Elgin	Antelope	606	Peru	Nemaha	950
Elm Creek	Buffalo	620	Petersburg	Boone	533
Elmwood	Cass	635	Plainview	Pierce	941
Emerson	Dakota, Dixon, Thurston	838	Rulo	Richardson	661
			Rushville	Sheridan	633
			St. Edwards	Boone	814
Exeter	Fillmore	916	Sargent	Custer	651
Fairmont	Fillmore	921	Scribner	Dodge	891
Franklin	Franklin	949	Shelby	Polk	503
Gering	Scotts Bluff	627	Spalding	Greeley	637
Gibbon	Buffalo	718	Spencer	Boyd	671
Gordon	Sheridan	920	Sterling	Johnson	714
Greeley Center	Greeley	845	Syracuse	Otoe	842
Guide Rock	Webster	690	Table Rock	Pawnee	814
Hooper	Dodge	741	Tilden	Antelope, Madison	901
Howell	Colfax	800			
Humphrey	Platte	868	Ulysses	Butler	551
Indianola	Red Willow	681	Utica	Seward	520
Kenesaw	Adams	657	Valley	Douglas	810
Laurel	Cedar	514	Valparaiso	Saunders	560
Leigh	Colfax	567	Wakefield	Dixon	861
Long Pine	Brown	781	Walthill	Thurston	810
Louisville	Cass	778	Wausa	Knox	604
Lynch	Boyd	583	Wolbach	Greeley	563
Lyons	Burt	865	Wood River	Hall	796

Under 500—263 Towns. Population, 78,547

[1]Falling within the adjacent territory of Omaha

KANSAS

Total population,	1,829,545—	1.8 per cent. of total U. S. population.
Total families,*	395,771—	
Native white,*	1,499,162—	88.7 per cent. of state population.
Foreign born,*	137,757—	8.1 per cent. of state population.
Negroes,*	54,030—	3.2 per cent. of state population.

Town	County	Pop.	Town	County	Pop.
50,000 to 100,000—2 Cities. Population, 170,159					
Kansas City	Wyandotte	99,437	Wichita	Sedgwick	70,722
25,000 to 50,000—1 City. Population, 48,726					
Topeka	Shawnee	48,726			
15,000 to 25,000—6 Cities. Population, 107,699					
Atchison	Atchison	16,735	[2]Leavenworth	Leavenworth	19,363
Coffeyville	Montgomery	17,548	Parsons	Labette	15,468
Hutchinson	Reno	20,753	Pittsburg	Crawford	17,832
10,000 to 15,000—3 Cities. Population, 38,380					
Fort Scott	Bourbon	10,550	Lawrence	Douglas	13,324
Independence	Montgomery	14,506			
5,000 to 10,000—13 Cities. Population, 97,180*					
Arkansas City	Cowley	7,508	Newton	Harvey	7,862
Chanute	Neosho	9,272	Ottawa	Franklin	7,650
Emporia	Lyon	9,058	[1]Rosedale	Wyandotte	5,960
Galena	Cherokee	6,096	Salina	Salina	9,688
Iola	Allen	9,032	Wellington	Sumner	7,034
Junction	Geary	5,598	Winfield	Cowley	6,700
Manhattan	Riley	5,722			

*Census 1910. See Preface.

[1]Falling within the adjacent territory of Kansas City.

[2]Population Apr. 1910; decrease since 1900; no estimate made.

KANSAS—Continued

2,500 to 5,000—28 Cities. Population, 92,767

Town	County	Pop.	Town	County	Pop.
Abilene	Dickinson	4,118	Great Bend	Barton	4,622
Anthony	Harper	2,669	Herington	Dickinson	3,273
Beloit	Mitchell	3,082	Hiawatha	Brown	2,974
Caney	Montgomery	3,597	Holton	Jackson	2,842
Cherryvale	Montgomery	4,304	Horton	Brown	3,600
Clay Center	Clay	3,438	Humboldt	Allen	2,548
Columbus	Cherokee	3,064	Kingman	Kingman	2,570
Concordia	Cloud	4,415	Larned	Pawnee	2,911
Council Grove	Morris	2,545	McPherson	McPherson	3,546
Dodge	Ford	3,214	Neodesha	Wilson	2,872
Eldorado	Butler	3,129	Olathe	Johnson	3,272
Fredonia	Wilson	3,040	Osawatomie	Miami	4,046
Frontenac	Crawford	3,396	Paola	Miami	3,207
Garden	Finney	3,171	Pratt	Pratt	3,302

1,000 to 2,500—79 Towns. Population, 125,927

Town	County	Pop.	Town	County	Pop.
Alma	Wabaunsee	1,010	Goodland	Sherman	1,993
Altoona	Wilson	1,462	Greensburg	Kiowa	1,199
Augusta	Butler	1,235	Halstead	Harvey	1,004
Baldwin	Douglas	1,386	Hanover	Washington	1,039
Baxter Springs	Cherokee	1,598	Harper	Harper	1,638
Belleville	Republic	2,224	Hays	Ellis	1,961
Blue Rapids	Marshall	1,756	Hillsboro	Marion	1,134
Bonner Springs	Wyandotte	1,462	Hoisington	Barton	1,975
Burlingame	Osage	1,422	Howard	Elk	1,163
Burlington	Coffey	2,180	Kinsley	Edwards	1,547
Caldwell	Sumner	2,205	Kiowa	Barber	1,520
Cherokee	Crawford	1,452	Laharpe	Allen	2,080
Chetopa	Labette	1,548	Liberal	Seward	1,716
Clyde	Cloud	1,057	Lincoln	Lincoln	1,508
Colby	Thomas	1,130	Lindsborg	McPherson	1,939
Conway Spgs.	Sumner	1,292	Lyons	Rice	2,071
Downs	Osborne	1,427	Mankato	Jewell	1,155
Ellis	Ellis	1,404	Marion	Marion	1,841
Ellsworth	Ellsworth	2,041	Marysville	Marshall	2,260
Erie	Neosho	1,300	Medicine Lodge	Barber	1,229
Eureka	Greenwood	2,333	Mineral	Cherokee	1,770
Florence	Marion	1,168	Minneapolis	Ottawa	1,895
Frankfort	Marshall	1,426	Mulvane	Sedgwick / Sumner	1,084
Garnett	Anderson	2,334			
Gas	Allen	1,281			
Girard	Crawford	2,446	Nickerson	Reno	1,195

KANSAS—Continued

1,000 to 2,500—Continued

Town	County	Pop.	Town	County	Pop.
Norton	Norton	1,787	Sedan	Chautauqua	1,211
Oakland	Shawnee	1,465	Seneca	Nemaha	1,806
Oberlin	Decatur	1,157	Smith Center	Smith	1,292
Osage	Osage	2,432	Stafford	Stafford	1,927
Osborne	Osborne	1,566	Sterling	Rice	2,133
Oswego	Labette	2,317	Stockton	Rooks	1,317
Peabody	Marion	1,416	Syracuse	Hamilton	1,126
Phillipsburg	Phillips	1,302	Tonganoxie	Leavenworth	1,018
Plainville	Rooks	1,090	Valley Falls	Jefferson	1,129
Pleasanton	Linn	1,373	Wamego	Pottawatomie	1,714
Russell	Russell	1,692	Washington	Washington	1,547
Sabetha	Nemaha	1,768	Weir	Cherokee	2,289
St. John	Stafford	1,785	White Cloud	Doniphan	1,119
St. Marys	Pottawatomie	1,397	Yates Center	Woodson	2,024
Scammon	Cherokee	2,233			

500 to 1,000—121 Towns. Population, 83,164

Almena	Norton	702	Coldwater	Comanche	684
Altamont	Labette	606	Colony	Anderson	530
Arcadia	Crawford	694	Cottonwood Falls	Chase	899
Ashland	Clark	910	Curranville	Crawford	773
Attica	Harper	737	Delphos	Ottawa	767
Atwood	Rawlins	680	Dexter	Cowley	512
Axtell	Marshall	748	Douglass	Butler	657
Belle Plaine	Sumner	849	Effingham	Atchison	674
Blue Mound	Linn	596	Elk	Montgomery	659
Bronson	Bourbon	595	Ellinwood	Barton	976
Bucklin	Ford	696	Elwood	Doniphan	636
Buffalo	Wilson	807	Englewood	Clark	518
Burr Oak	Jewell	746	Enterprise	Dickinson	706
Burrton	Harvey	689	Eskridge	Wabaunsee	797
Canton	McPherson	684	Eudora	Douglas	640
Cawker	Mitchell	870	Gardner	Johnson	514
Cedarvale	Chautauqua	948	Geneseo	Rice	566
Centralia	Nemaha	665	Glasco	Cloud	720
Chapman	Dickinson	781	Glen Elder	Mitchell	565
Cheney	Sedgwick	734	Greenleaf	Washington	781
Cimarron	Gray	587	Grenola	Elk	532
Claflin	Barton	554	Gypsum	Saline	623
Clearwater	Sedgwick	569	Hartford	Lyon	589
Clifton	Clay, Washington	614	Haven	Reno	528

KANSAS—Continued

500 to 1,000—Continued

Town	County	Pop.	Town	County	Pop.
Haviland	Kiowa	568	Nortonville	Jefferson	638
Highland	Doniphan	763	Oakley	Logan	681
Hill	Graham	983	Onaga	Pottawatomie	759
Hope	Dickinson	567	Oskaloosa	Jefferson	851
Hoxie	Sheridan	532	Oxford	Sumner	624
Jewell	Jewell	839	Peru	Chautauqua	575
Kanopolis	Ellsworth	577	Pomona	Franklin	523
Kirwin	Phillips	626	Quenemo	Osage	556
La Crosse	Rush	806	Rossville	Shawnee	672
Lacygne	Linn	957	St. Paul	Neosho	927
Le Roy	Coffey	861	Scandia	Republic	579
Lebanon	Smith	731	Scott	Scott	918
Lebo	Coffey	560	Scranton	Osage	770
Lewis	Edwards	557	Sedgwick	Harvey	626
Little River	Rice	661	Severy	Greenwood	608
Logan	Phillips	714	Solomon	Dickinson	949
Longton	Elk	611	Spearville	Ford	576
Louisburg	Miami	603	Springhill	Johnson	605
Lucas	Russell	573	Strong	Chase	762
Lyndon	Osage	763	Summerfield	Marshall	554
McCune	Crawford	736	Sylvia	Reno	634
McLouth	Jefferson	571	Thayer	Neosho	542
Macksville	Stafford	626	Toronto	Woodson	627
Madison	Greenwood	721	Troy	Doniphan	940
Marquette	McPherson	715	Turon	Reno	572
Meade	Meade	664	Tyro	Montgomery	603
Melvern	Osage	505	Wakeeney	Trego	883
Miltonvale	Cloud	829	Wakefield	Clay	514
Moline	Elk	808	Walnut	Crawford	639
Moran	Allen	559	Waterville	Marshall	704
Mound City	Linn	698	Wathena	Doniphan	777
Mound Valley	Labette	956	Waverly	Coffey	751
Moundridge	McPherson	626	Wellsville	Franklin	648
Mount Hope	Sedgwick	519	White	Morris	506
Mulberry	Crawford	997	Whitewater	Butler	518
Neosho Falls	Woodson	571	Wilson	Ellsworth	981
Ness	Ness	712			

Under 500—219 Towns. Population, 69,483

SOUTH ATLANTIC DIVISION

Total population, 13,295,955—13.0 per cent. of total U. S. population.
Total families,* 2,539,270—
Native white,* 7,781,048—63.8 per cent. of total population.
Foreign born,* 301,359— 2.5 per cent. of total population.
Negroes,* 4,112,488—33.7 per cent. of total population.

NUMBER OF PLACES, POPULATION AND PERCENTAGE OF THE TOTAL POPULATION

Group	Number of Places	Population	Per Cent.
200,000 and over	2	953,601	7.1
100,000 to 200,000	2	347,245	2.6
50,000 to 100,000	7	493,648	3.7
25,000 to 50,000	17	570,674	4.2
15,000 to 25,000	14	269,115	2.0
10,000 to 15,000	4	46,304	0.3
5,000 to 10,000*	59	403,328	3.3
2,500 to 5,000*	105	365,950	3.0
1,000 to 2,500*	337	525,287	4.3
500 to 1,000*	374	267,171	2.2
Under 500*	1,052	271,978	2.2
Total	1,973	4,514,301	34.9

* Census of 1910. See Preface.

DELAWARE

Total population,	**213,380— 0.2 per cent. of total U. S. population.**
Total families,*	**44,951—**
Native white,*	**153,682—76.0 per cent. of state population.**
Foreign born,*	**17,459— 8.6 per cent. of state population.**
Negroes,*	**31,181—15.4 per cent. of state population.**

Town	County	Pop.	Town	County	Pop.
50,000 to 100,000—1 City. Population, 94,265					
Wilmington...	New Castle.	94,265			
2,500 to 5,000—3 Cities. Population, 9,674*					
Dover.....	Kent.....	3,720	New Castle...	New Castle..	3,351
Milford.....	Kent..... / Sussex.....	2,603			
1,000 to 2,500—10 Towns. Population, 16,866*					
Delaware City	New Castle..	1,132	Middletown...	New Castle..	1,399
Georgetown...	Sussex.....	1,609	Milton.....	Sussex.....	1,038
Harrington...	Kent.....	1,500	Newark.....	New Castle..	1,913
Laurel.....	Sussex.....	2,166	Seaford.....	Sussex.....	2,108
Lewes.....	Sussex.....	2,158	Smyrna.....	Kent.....	1,843
500 to 1,000—8 Towns. Population, 5,269*					
Bridgeville....	Sussex.....	939	Frederica.....	Kent.....	659
Camden.....	Kent.....	553	Newport.....	New Castle..	722
Clayton.....	Kent.....	764	Odessa.....	New Castle..	585
Delmar.....	Sussex.....	530	Wyoming.....	Kent.....	517
Under 500—24 Towns. Population, 6,892*					

*Census 1910. See Preface.

MARYLAND

Total population,	1,362,807—	1.3 per cent. of total U. S. population.
Total families,*	274,824—	
Native white,*	958,465—	74.0 per cent. of state population.
Foreign born,*	104,631—	8.1 per cent. of state population.
Negroes,*	232,250—	17.9 per cent. of state population.

Town	County	Pop.	Town	County	Pop.
200,000 and Over—1 City. Population, 589,621					
Baltimore	Baltimore	589,621			
25,000 to 50,000—2 Cities. Population, 51,749					
Cumberland	Allegany	26,074	Hagerstown	Washington	25,675
10,000 to 15,000—1 City. Population, 11,112					
Frederick	Frederick	11,112			
5,000 to 10,000—4 Cities. Population, 27,734*					
Annapolis	Anne Arundel	8,609	Frostburg	Allegany	6,028
Cambridge	Dorchester	6,407	Salisbury	Wicomico	6,690
2,500 to 5,000—7 Cities. Population, 23,216*					
Brunswick	Frederick	3,721	Havre de Grace	Harford	4,212
Chestertown	Kent	2,735	Westernport	Allegany	2,702
Crisfield	Somerset	3,468	Westminster	Carroll	3,295
Easton	Talbot	3,083			
1,000 to 2,500—24 Towns. Population, 34,977*					
Bel Air	Harford	1,005	Denton	Caroline	1,481
Berlin	Worcester	1,317	Elkton	Cecil	2,487
Centreville	Queen Annes	1,435	[1]Ellicott City	Howard	1,151
Chesapeake City	Cecil	1,016	Emmitsburg	Frederick	1,054
			Federalsburg	Caroline	1,050

*Census 1910. See Preface.

[1]Falling within the adjacent territory of Baltimore.

MARYLAND—Continued

1,000 to 2,500—Continued

Town	County	Pop.	Town	County	Pop.
[2]Hyattsville	PrinceGeorges	1,917	Port Deposit	Cecil	1,394
Laurel	PrinceGeorges	2,415	Princess Anne	Somerset	1,006
Lonaconing	Allegany	1,553	[2]Rockville	Montgomery	1,181
Midland	Allegany	1,173	St. Michaels	Talbot	1,517
[2]Mount Rainier	PrinceGeorges	1,242	Snow Hill	Worcester	1,844
Oakland	Garrett	1,366	[2]Takoma Park	Montgomery / PrinceGeorges	1,242
Oxford	Talbot	1,191			
PocomokeCity	Worcester	2,369	Williamsport	Washington	1,571

500 to 1,000—29 Towns. Population, 20,737

Aberdeen	Harford	616	Manchester	Carroll	523
Boonsboro	Washington	759	Middletown	Frederick	692
Cecilton	Cecil	518	Mount Airy	Carroll / Frederick	622
Clear Spring	Washington	521			
Deer Park	Garrett	988	North East	Cecil	974
Delmar	Wicomico	959	Perryville	Cecil	635
Funkstown	Washington	568	Ridgely	Caroline	943
Gaithersburg	Montgomery	625	Rock Hall	Kent	781
Greensborough	Caroline	609	Sharpsburg	Washington	960
Hampstead	Carroll	555	Sharptown	Wicomico	722
Hancock	Washington	893	Sykesville	Carroll	565
Hurlock	Dorchester	516	Taneytown	Carroll	824
[2]Kensington	Montgomery	689	Thurmont	Frederick	903
Kitzmillersville	Garrett	865	Union Bridge	Carroll	804
Leonardtown	St. Marys	526	Walkersville	Frederick	582

Under 500—47 Towns. Population, 13,169

[2]Falling within the adjacent territory of Washington, D. C.

DISTRICT OF COLUMBIA

Total population,	363,980—	0.4 per cent. of total U. S. population.
Total families,*	71,339—	
Native white,*	211,777—	64.0 per cent. of the district population.
Foreign born,*	24,846—	7.5 per cent. of the district population.
Negroes,*	94,446—	28.5 per cent. of the district population.

Town	County	Pop.	Town	County	Pop.

100,000 and Over—1 City. Population, 363,980

Washington City 363,980[1]

*Census 1910. See Preface.

[1]Coextensive with District of Columbia.

VIRGINIA

Total population,	**2,192,019—**	**2.1 per cent. of total U. S. population.**
Total families,*	**419,452—**	
Native white,*	**1,363,181—**	**66.1 per cent. of state population.**
Foreign born,*	**27,335—**	**1.3 per cent. of state population.**
Negroes,*	**671,096—**	**32.6 per cent. of state population.**

Town	County	Pop.	Town	County	Pop.
100,000 and Over—1 City. Population, 156,687					
Richmond....	Henrico.....	156,687			
50,000 to 100,000—1 City. Population, 89,612					
Norfolk.....	Norfolk.....	89,612			
25,000 to 50,000—4 Cities. Population, 141,457					
Lynchburg....	Campbell....	32,940	Portsmouth...	Norfolk.....	39,651
Petersburg....	Dinwiddie...	25,582	Roanoke.....	Roanoke.....	43,284
15,000 to 25,000—3 Cities. Population, 58,429					
[2]Alexandria....	Alexandria...	17,846	Newport News	Warwick.....	20,562
Danville.....	Pittsylvania..	20,021			
10,000 to 15,000—1 City. Population, 11,654					
Staunton.....	Augusta.....	11,654			
5,000 to 10,000—7 Cities. Population, 43,011*					
[1]Bristol.....	Washington..	6,247	Hampton.....	Elizabeth City	5,505
Charlottesville	Albemarle....	6,765	Suffolk.....	Nansemond..	7,008
Clifton Forge.	Alleghany....	5,748	Winchester...	Frederick....	5,864
Fredericksburg	Spotsylvania.	5,874			

*Census 1910. See Preface.

[1]Joint population of Bristol, Sullivan County, Tenn., and Bristol, Va., 13,395.

[2]Falling within the adjacent territory of Washington, D. C.

VIRGINIA—Continued

Town	County	Pop.	Town	County	Pop.
2,500 to 5,000—15 Cities. Population, 51,595					
Bedford City	Bedford	2,508	Martinsville	Henry	3,368
Big Stone Gap	Wise	2,590	Pulaski	Pulaski	4,807
Buena Vista	Rockbridge	3,245	Radford	Montgomery	4,202
Covington	Allegheny	4,234	Salem	Roanoke	3,849
Farmville	PrinceEdward	2,971	South Boston	Halifax	3,516
Harrisonburg	Rockingham	4,879	Williamsburg	James City	2,714
Lexington	Rockbridge	2,931	Wytheville	Wythe	3,054
Marion	Smyth	2,727			
1,000 to 2,500—40 Towns. Population, 62,559					
Abingdon	Washington	1,757	Graham	Tazewell	1,917
Appalachia	Wise	1,090	[2]Highland Park	Henrico	1,817
Ashland	Hanover	1,324	Lawrenceville	Brunswick	1,733
[2]BartonHeights	Henrico	1,388	Leesburg	Loudoun	1,597
Basic City	Augusta	1,632	Luray	Page	1,218
Blackstone	Nottoway	1,486	Manassas	PrinceWilliam	1,217
Cape Charles	Northampton	1,948	Norton	Wise	1,866
Chase City	Mecklenburg	1,662	Onancock	Accomac	1,001
Chatham	Pittsylvania	1,113	Phoebus	ElizabethCity	2,394
Chincoteague	Accomac	1,419	Pocahontas	Tazewell	2,452
Christiansburg	Montgomery	1,568	Saltville	Smyth / Washington	1,628
Crewe	Nottoway	1,802			
Culpeper	Culpeper	1,795	Shenandoah	Page	1,431
Damascus	Washington	1,299	Smithfield	Isle of Wight	1,278
Dendron	Surry	1,653	Tazewell	Tazewell	1,230
Emporia	Greensville	2,018	Vinton	Roanoke	1,928
[1]Falls Church	Alexandria / Fairfax	1,128	Warrenton	Fauquier	1,427
			Waverly	Sussex	1,064
Franklin	Southampton	2,271	Waynesboro	Augusta	1,389
Fries	Grayson	1,775	West Point	King William	1,397
Front Royal	Warren	1,133	Woodstock	Shenandoah	1,314
500 to 1,000—38 Towns. Population, 26,554					
Amherst	Amherst	618	Burkeville	Nottoway	653
Berryville	Clarke	876	Cambria	Montgomery	535
Blacksburg	Montgomery	875	Claremont	Surry	630
Boykins	Southampton	505	Clarksville	Mecklenburg	794
Bridgewater	Rockingham	859	Coeburn	Wise	645
Brookneal	Campbell	504	Colonial Beach	Westmoreland	721
Buchanan	Botetourt	792	Dayton	Rockingham	516

[1]Falling within the adjacent territory of Washington, D. C.

[2]Falling within the adjacent territory of Richmond.

VIRGINIA—Continued

Town	County	Pop.	Town	County	Pop.
500 to 1,000—Continued					
Drakes Branch	Charlotte	703	New Market	Shenandoah	638
Edinburg	Shenandoah	574	Orange	Orange	674
Elkton	Rockingham	873	Pennington Gap	Lee	792
Galax	Carroll / Grayson	755	Potomac	Alexandria	559
Gate City	Scott	599	Richlands	Tazewell	743
Gladeville	Wise	806	Rocky Mount	Franklin	967
Gordonsville	Orange	564	South Hill	Mecklenburg	732
Herndon	Fairfax	802	Strasburg	Shenandoah	762
Honaker	Russell	869	Tangier	Accomac	698
Houston	Halifax	516	Victoria	Lunenburg	682
Iron Gate	Allegheny	600	[1]Vienna	Fairfax	578
Narrows	Giles	975	Wakefield	Sussex	570

Under 500—81 Towns. Population, 23,861

[1]Falling within the adjacent territory of Washington, D. C.

WEST VIRGINIA

Total population,	1,386,038—	1.4 per cent. of total U. S. population.
Total families,*	248,480—	
Native white,*	1,099,745—	90.1 per cent. of state population.
Foreign born,*	57,201—	4.7 per cent. of state population.
Negroes,*	64,173—	5.2 per cent. of state population.

Town	County	Pop.	Town	County	Pop.
25,000 to 50,000—3 Cities. Population, 118,947					
Charleston	Kanawha	29,941	Wheeling	Ohio	43,377
Huntington	Cabell	45,629			
15,000 to 25,000—2 Cities. Population, 36,054					
Bluefield	Mercer	15,442	Parkersburg	Wood	20,612
10,000 to 15,000—1 City. Population, 12,666					
Martinsburg	Berkeley	12,666			
5,000 to 10,000—6 Cities. Population, 49,803*					
Clarksburg	Harrison	9,201	Grafton	Taylor	7,563
Elkins	Randolph	5,260	Morgantown	Monongalia	9,150
Fairmont	Marion	9,711	Moundsville	Marshall	8,918
2,500 to 5,000—13 Cities. Population, 42,913*					
Benwood	Marshall	4,976	Mannington	Marion	2,672
Charles Town	Jefferson	2,662	Princeton	Mercer	3,027
Chester	Hancock	3,184	Richwood	Nicholas	3,061
Davis	Tucker	2,615	Sistersville	Tyler	2,684
Hinton	Summers	3,656	Wellsburg	Brooke	4,189
Keyser	Mineral	3,705	Williamson	Mingo	3,561
McMechen	Marshall	2,921			
1,000 to 2,500—46 Towns. Population, 71,628*					
Adamston	Harrison	1,200	Avis	Summers	1,432
Alderson	Greenbrier / Monroe	1,252	Beckley	Raleigh	2,161
			Belington	Barbour	1,481
Ansted	Fayette	1,030	Bramwell	Mercer	1,458

*Census 1910. See Preface.

WEST VIRGINIA—Continued

1,000 to 2,500—Continued

Town	County	Pop.
Buckhannon	Upshur	2,225
Cameron	Marshall	1,660
Ceredo	Wayne	1,215
Edgewood	Ohio	1,455
Elm Grove	Ohio	1,899
Follansbee	Brooke	2,031
Fulton	Ohio	1,038
Gassaway	Braxton	1,086
Guyandotte	Cabell	1,702
Hambleton	Tucker	1,300
Keystone	McDowell	2,047
Kimball	McDowell	1,630
Logan	Logan	1,640
Macdonald	Fayette	1,153
Marlinton	Pocahontas	1,045
Monongah	Marion	2,084
Montgomery	Fayette	1,888
New Cumberland	Hancock	1,807
New Martinsville	Wetzel	2,176
Parsons	Tucker	1,780
Philippi	Barbour	1,038
Piedmont	Mineral	2,054
Point Pleasant	Mason	2,045
Ravenswood	Jackson	1,081
Romney	Hampshire	1,112
Ronceverte	Greenbrier	2,157
St. Albans	Kanawha	1,209
St. Marys	Pleasants	1,358
Salem	Harrison	2,169
Scarbro	Fayette	1,533
Shepherdstown	Jefferson	1,070
Shinnston	Harrison	1,224
Spencer	Roane	1,224
Sutton	Braxton	1,121
Terra Alta	Preston	1,126
Thomas	Tucker	2,354
Welch	McDowell	1,526
Weston	Lewis	2,213
Williamstown	Wood	1,139

500 to 1,000—55 Towns. Population, 38,535

Town	County	Pop.
Addison	Webster	500
Athens	Mercer	575
Barboursville	Cabell	907
Barnstown	Marion	655
Berkeley Spgs	Morgan	864
Bolivar	Jefferson	687
Bridgeport	Harrison	577
Brooklyn	Wetzel	627
Burkes Garden	McDowell	500
Burnsville	Braxton	770
Cairo	Ritchie	668
Cedar Grove	Kanawha	679
Clendenin	Kanawha	815
Eastbank	Kanawha	551
Elizabeth	Wirt	674
Fairview	Marion	782
Farmington	Marion	519
Fayetteville	Fayette	671
Glen Jean	Fayette	722
Harpers Ferry	Jefferson	766
Harrisville	Ritchie	608
Hendricks	Tucker	640
Hill Top	Fayette	761
Hundred	Wetzel	557
Kenova	Wayne	992
Kilsythe	Fayette	730
Kingwood	Preston	800
Lewisburg	Greenbrier	803
Littleton	Wetzel	712
Lumberport	Harrison	656
Mabscott	Raleigh	561
Mason	Mason	784
Masontown	Preston	520
Matewan	Mingo	588
Middlebourne	Tyler	546
Mill Creek	Randolph	740
Milton	Cabell	837
Moorefield	Hardy	646

WEST VIRGINIA—Continued

Town	County	Pop.	Town	County	Pop.
500 to 1,000—Continued					
Newburg	Preston	823	South Keyser	Mineral	692
Oak Hill	Fayette	764	StealeyHeights	Harrison	511
Patterson	Ohio	713	Stuart	Fayette	697
Paw Paw	Morgan	725	Tunnelton	Preston	792
Pennsboro	Ritchie	930	West Union	Doddridge	779
Ripley	Jackson	591	Whitmer	Randolph	650
Rowlesburg	Preston	936	Womelsdorf	Randolph	665
Smithfield	Wetzel	765	Woodsdale	Ohio	831
South Buckhannon	Upshur	681			

Under 500—83 Towns. Population, 22,235

NORTH CAROLINA

Total population,	2,402,738—	2.3 per cent. of total U. S. population.
Total families,*	440,334—	
Native white,*	1,494,569—	67.7 per cent. of state population.
Foreign born,*	13,875—	0.7 per cent. of state population.
Negroes,*	697,843—	31.6 per cent. of state population.

Town	County	Pop.	Town	County	Pop.
25,000 to 50,000—4 Cities. Population, 125,931					
Charlotte	Mecklenburg	39,823	Wilmington	New Hanover	29,892
Durham	Durham	25,061	Winston-Salem	Forsyth	31,155
15,000 to 25,000—3 Cities. Population, 60,527					
Asheville	Buncombe	20,823	Raleigh	Wake	20,127
Greensboro	Guilford	19,577			
5,000 to 10,000—13 Cities. Population, 96,184*					
Concord	Cabarrus	8,715	Newbern	Craven	9,961
Elizabeth City	Pasquotank	8,412	Rocky Mount	Edgecombe. Nash	8,051
Fayetteville	Cumberland	7,045	Salem	Forsyth	5,533
Gastonia	Gaston	5,759	Salisbury	Rowan	7,153
Goldsboro	Wayne	6,107	Washington	Beaufort	6,211
High Point	Guilford	9,525	Wilson	Wilson	6,717
Kinston	Lenoir	6,995			
2,500 to 5,000—20 Cities. Population, 73,245*					
Belhaven	Beaufort	2,863	Monroe	Union	4,082
Burlington	Alamance	4,808	Mooresville	Iredell	3,400
Edenton	Chowan	2,789	Morganton	Burke	2,712
Graham	Alamance	2,504	Mount Airy	Surry	3,844
Greenville	Pitt	4,101	Oxford	Granville	3,018
Henderson	Vance	4,503	Reidsville	Rockingham	4,828
Hendersonville	Henderson	2,818	Shelby	Cleveland	3,127
Hickory	Catawba	3,716	Statesville	Iredell	4,599
Lenoir	Caldwell	3,364	Tarboro	Edgecombe	4,129
Lexington	Davidson	4,163	Thomasville	Davidson	3,877

*Census 1910. See Preface.

NORTH CAROLINA—Continued

1,000 to 2,500—59 Towns. Population, 93,584

Town	County	Pop.
Albemarle	Stanly	2,116
Asheboro	Randolph	1,865
Beaufort	Carteret	2,483
Belmont	Gaston	1,176
Bessemer City	Gaston	1,529
Canton	Haywood	1,393
Chadbourn	Columbus	1,242
Chapel Hill	Orange	1,149
Cherryville	Gaston	1,153
Clayton	Johnston	1,441
Clinton	Sampson	1,101
Dallas	Gaston	1,065
Davidson	Mecklenburg	1,056
Dunn	Harnett	1,823
East Spencer	Rowan	1,729
Enfield	Halifax	1,167
Forest City	Rutherford	1,592
Gibsonville	Alamance, Guilford	1,162
Hamlet	Richmond	2,173
Hertford	Perquimans	1,841
Kernersville	Forsyth	1,128
KingsMountain	Cleveland, Gaston	2,218
Lagrange	Lenoir	1,007
Laurinburg	Scotland	2,322
Leaksville	Rockingham	1,127
Lincolnton	Lincoln	2,413
Littleton	Halifax, Warren	1,152
Louisburg	Franklin	1,775
Lumberton	Robeson	2,230
Madison	Rockingham	1,033
Marion	McDowell	1,519
Maxton	Robeson	1,321
Mocksville	Davie	1,063
Morehead City	Carteret	2,039
Mount Olive	Wayne	1,071
Newton	Catawba	2,316
North Wilkesboro	Wilkes	1,902
Plymouth	Washington	2,165
Ramseur	Randolph	1,022
Randleman	Randolph	1,950
Red Springs	Robeson	1,089
RoanokeRapids	Halifax	1,670
Rockingham	Richmond	2,155
Roxboro	Person	1,425
Rutherfordton	Rutherford	1,062
Sanford	Lee	2,282
Scotland Neck	Halifax	1,726
Selma	Johnston	1,331
Smithfield	Johnston	1,347
Southport	Brunswick	1,484
Spencer	Rowan	1,915
Spring Hope	Nash	1,246
Troy	Montgomery	1,055
Wadesboro	Anson	2,376
Wake Forest	Wake	1,443
Waynesville	Haywood	2,008
Weldon	Halifax	1,999
Whiteville	Columbus	1,368
Williamston	Martin	1,574

500 to 1,000—77 Towns. Population, 56,898

Town	County	Pop.
Aberdeen	Moore	794
Ahoskie	Hertford	924
Andrews	Cherokee	936
Apex	Wake	681
Atlantic	Carteret	524
Aulander	Bertie	543
Ayden	Pitt	990
Benson	Johnston	800
Biscoe	Montgomery	697
Boardman	Columbus	796
Brevard	Transylvania	919
Brookford	Catawba	725
Bryson	Swain	612
Burgaw	Pender	956
Carthage	Moore	863
China Grove	Rowan	852

NORTH CAROLINA—Continued

500 to 1,000—Continued

Town	County	Pop.
Columbia	Tyrrell	848
Cornelius	Mecklenburg	833
Dover	Craven	737
East Bend	Yadkin	522
EastLaurinburg	Scotland	577
EastLumberton	Robeson	881
Elkin	Surry	886
Fairmont	Robeson	730
Faison	Duplin	519
Farmville	Pitt	816
Franklinton	Franklin	809
Fremont	Wayne	951
Hillsboro	Orange	857
Hope Mills No. 1	Cumberland	964
Huntersville	Mecklenburg	591
Jackson	Northampton	527
Jacksonville	Onslow	505
Jonesboro	Lee	799
Jonesville	Yadkin	621
Kenly	Johnston	726
Lawndale	Cleveland	568
Lowell	Gaston	876
McAdenville	Gaston	983
Magnolia	Duplin	653
Maiden	Catawba	664
Marshall	Madison	802
Mayodan	Rockingham	874
Mebane	Alamance / Orange	693
Mount Gilead	Montgomery	723
Mount Holly	Gaston	526
MountPleasant	Cabarrus	753
Murfreesboro	Hertford	809
Murphy	Cherokee	977
Nashville	Nash	750
Norwood	Stanly	928
Old Fort	McDowell	778
Oriental	Pamlico	645
Pee Dee	Richmond	628
PilotMountain	Surry	652
Pineville	Mecklenburg	688
Pittsboro	Chatham	502
Princeville	Edgecombe	627
Raeford	Cumberland	580
Robersonville	Martin	616
Roper	Washington	819
Rowland	Robeson	787
Siler City	Chatham	895
Southern Pines	Moore	542
Sylva	Jackson	698
Taylorsville	Alexander	662
Toisnot (Elm City P. O.)	Wilson	590
Tryon	Polk	700
Warrenton	Warren	807
Warsaw	Duplin	723
Waxhaw	Union	602
Wendell	Wake	759
West Hickory	Catawba	846
Whitakers	Edgecombe / Nash	755
Wilkesboro	Wilkes	799
Windsor	Bertie	684
Winton	Hertford	624

Under 500—278 Towns. Population, 68,000

SOUTH CAROLINA

Total population,	1,625,475—	1.6 per cent. of total U. S. population.
Total families,*	315,204—	
Native white,*	673,107—	44.4 per cent. of state population.
Foreign born,*	6,450—	0.4 per cent. of state population.
Negroes,*	835,843—	55.2 per cent. of state population.

Town	County	Pop.	Town	County	Pop.
50,000 to 100,000—1 City. Population, 60,734					
Charleston	Charleston	60,734			
25,000 to 50,000—1 City. Population, 34,611					
Columbia	Richland	34,611			
15,000 to 25,000—2 Cities. Population, 39,546					
Greenville	Greenville	18,181	Spartanburg	Spartanburg	21,365
5,000 to 10,000—9 Cities. Population, 60,737*					
Anderson	Anderson	9,654	Orangeburg	Orangeburg	5,906
Florence	Florence	7,057	Rock Hill	York	7,216
Georgetown	Georgetown	5,530	Sumter	Sumter	8,109
Greenwood	Greenwood	6,614	Union	Union	5,623
Newberry	Newberry	5,028			
2,500 to 5,000—12 Cities. Population, 45,685*					
Abbeville	Abbeville	4,459	Clinton	Laurens	3,272
Aiken	Aiken	3,911	Darlington	Darlington	3,789
Bennettsville	Marlboro	2,646	Easley	Pickens	2,983
Camden	Kershaw	3,569	Gaffney	Cherokee	4,767
Cheraw	Chesterfield	2,873	Laurens	Laurens	4,818
Chester	Chester	4,754	Marion	Marion	3,844
1,000 to 2,500—43 Towns. Population, 68,483*					
Allendale	Barnwell	1,453	Batesburg	Lexington, Saluda	1,995
Bamberg	Bamberg	1,937			
Barnwell	Barnwell	1,324	Beaufort	Beaufort	2,486

*Census 1910. See Preface.

SOUTH CAROLINA—Continued

1,000 to 2,500—Continued

Town	County	Pop.	Town	County	Pop.
Belton	Anderson	1,652	Latta	Dillon	1,358
Bishopville	Lee	1,659	Liberty	Pickens	1,058
Blacksburg	Cherokee	1,119	McColl	Marlboro	1,628
Blackville	Barnwell	1,278	Manning	Clarendon	1,854
Branchville	Orangeburg	1,471	Mount Pleasant	Charleston	1,346
Clover	York	1,207	Mullins	Marion	1,832
Conway	Horry	1,228	North Augusta	Aiken	1,136
Cowpens	Spartanburg	1,101	St. Matthews	Calhoun	1,377
Denmark	Bamberg	1,075	Seneca	Oconee	1,313
Dillon	Dillon	1,757	Summerville	Dorchester	2,355
Eau Claire	Richland	1,234	Timmonsville	Florence	1,708
Edgefield	Edgefield	1,771	Walhalla	Oconee	1,595
Fort Mill	York	1,616	Walterboro	Colleton	1,677
Greer	Greenville / Spartanburg	1,673	Westminster	Oconee	1,576
			Whitmire	Newberry	1,045
Hartsville	Darlington	2,365	Williamston	Anderson	1,957
Honea Path	Anderson	1,763	Winnsboro	Fairfield	1,754
Kingstree	Williamsburg	1,372	Woodruff	Spartanburg	1,880
Lake City	Williamsburg	1,074	Yorkville	York	2,326
Lancaster	Lancaster	2,098			

500 to 1,000—36 Towns. Population, 25,937

Bluffton	Beaufort	577	Lexington	Lexington	709
Brookland	Lexington	900	McCormick	Abbeville	613
Brunson	Hampton	610	Mayesville	Sumter	751
Central	Pickens	886	Ninety-Six	Greenwood	758
Chesterfield	Chesterfield	618	North	Orangeburg	561
Clio	Marlboro	780	Pendleton	Anderson	822
Cross Hill	Laurens	558	Pickens	Pickens	897
Due West	Abbeville	672	Prosperity	Newberry	737
Elloree	Orangeburg	540	Ridge Spring	Saluda	505
Fountain Inn	Greenville	979	Rowesville	Orangeburg	508
Greeleyville	Williamsburg	630	St. George	Dorchester	957
Hampton	Hampton	748	Saluda	Saluda	610
Iva	Anderson	894	Shandon	Richland	795
Johnston	Edgefield	943	Simpsonville	Greenville	521
Jonesville	Union	969	Summerton	Clarendon	678
Kershaw	Kershaw / Lancaster	950	Swansea	Lexington	523
			Varnville	Hampton	542
Lamar	Darlington	592	Williston	Barnwell	624
Leesville	Lexington	980			

Under 500—144 Towns. Population, 34,940

GEORGIA

Total population,	2,856,065—	2.8 per cent. of total U. S. population.
Total families,*	553,264—	
Native white,*	1,416,730—	54.3 per cent. of state population.
Foreign born,*	15,404—	.6 per cent. of state population.
Negroes,*	1,176,987—	45.1 per cent. of state population.

Town	County	Pop.	Town	County	Pop.
100,000 to 200,000—1 City. Population, 190,558					
Atlanta	Dekalb / Fulton	190,558			
50,000 to 100,000—2 Cities. Population, 119,050					
Augusta	Richmond	50,245	Savannah	Chatham	68,805
25,000 to 50,000—2 Cities. Population, 71,707					
Columbus	Muscogee	25,950	Macon	Bibb	45,757
15,000 to 25,000—3 Cities. Population, 52,835					
Athens	Clarke	17,846	Waycross	Ware	19,869
Rome	Floyd	15,120			
10,000 to 15,000—1 City. Population, 10,872					
Brunswick	Glynn	10,872			
5,000 to 10,000—14 Cities. Population, 90,403*					
Albany	Dougherty	8,190	Gainesville	Hall	5,925
Americus	Sumter	8,063	Griffin	Spalding	7,478
Cordele	Crisp	5,883	La Grange	Troup	5,587
Dalton	Whitfield	5,324	Marietta	Cobb	5,949
Dublin	Laurens	5,795	Newnan	Coweta	5,548
Elberton	Elbert	6,483	Thomasville	Thomas	6,727
Fitzgerald	Ben Hill	5,795	Valdosta	Lowndes	7,656

*Census 1910. See Preface.

GEORGIA—Continued

Town	County	Pop.	Town	County	Pop.
2,500 to 5,000—22 Cities. Population, 74,406					
Bainbridge	Decatur	4,217	Hawkinsville	Pulaski	3,420
Barnesville	Pike	3,068	Milledgeville	Baldwin	4,385
Carrollton	Carroll	3,297	Monroe	Walton	3,029
Cartersville	Bartow	4,067	Moultrie	Colquitt	3,349
Cedartown	Polk	3,551	Quitman	Brooks	3,915
Covington	Newton	2,697	Sandersville	Washington	2,641
Cuthbert	Randolph	3,210	Statesboro	Bulloch	2,529
Dawson	Terrell	3,827	Summerville	Richmond	4,361
Douglas	Coffee	3,550	Toccoa	Stephens	3,120
[1]East Point	Fulton	3,682	Washington	Wilkes	3,065
Fort Valley	Houston	2,697	Waynesboro	Burke	2,729
1,000 to 2,500—85 Towns. Population, 131,865					
Abbeville	Wilcox	1,201	Forsyth	Monroe	2,208
Acworth	Cobb	1,043	Fort Gaines	Clay	1,320
Adel	Berrien	1,902	Grantville	Coweta	1,132
Arlington	Calhoun / Early	1,308	Greensboro	Greene	2,120
			Hampton	Henry	1,093
Ashburn	Turner	2,214	Harrisonville	Richmond	1,882
Blackshear	Pierce	1,235	Hartwell	Hart	2,007
Blakely	Early	1,838	Hazelhurst	Jeff Davis	1,181
Boston	Thomas	1,130	Hogansville	Troup	1,230
Broxton	Coffee	1,040	Jackson	Butts	1,862
Buena Vista	Marion	1,016	Jefferson	Jackson	1,207
Buford	Gwinnett	1,683	Jesup	Wayne	1,415
Cairo	Grady	1,505	[1]Kirkwood	Dekalb	1,226
Calhoun	Gordon	1,652	Lafayette	Walker	1,590
Camilla	Mitchell	1,827	Lavonia	Franklin	1,712
Canton	Cherokee	2,002	Lawrenceville	Gwinnett	1,518
Claxton	Tattnall	1,008	Lithonia	Dekalb	1,428
Cochran	Pulaski	1,638	Louisville	Jefferson	1,039
[1]College Park	Fulton	2,173	Lumber City	Telfair	1,195
Commerce	Jackson	2,238	Lumpkin	Stewart	1,140
Conyers	Rockdale	1,919	McCaysville	Fannin	1,253
Cornelia	Habersham	1,114	McRae	Telfair	1,160
Dallas	Paulding	1,259	Madison	Morgan	2,412
Darien	McIntosh	1,391	Marshallville	Macon	1,082
[1]Decatur	Dekalb	2,466	Millen	Jenkins	2,030
Douglasville	Douglas	1,462	Milltown	Berrien	1,247
Eastman	Dodge	2,355	Montezuma	Macon	1,630
Eatonton	Putnam	2,036	Monticello	Jasper	1,508
Fairburn	Campbell	1,395	Ocilla	Irwin	2,017

[1]Falling within the adjacent territory of Atlanta.

GEORGIA—Continued

1,000 to 2,500—Continued

Town	County	Pop.
Pelham	Mitchell	1,880
Richland	Stewart	1,250
Rockmart	Polk	1,034
Rossville	Walker	1,059
Roswell	Cobb	1,158
Royston	Franklin, Hart, Madison	1,422
Senoia	Coweta	1,111
Social Circle	Walton	1,590
Sparta	Hancock	1,715
StoneMountain	Dekalb	1,062
Swainsboro	Emanuel	1,313
Sylvania	Screven	1,400
Sylvester	Worth	1,447
Talbotton	Talbot	1,081
Talapoosa	Haralson	2,117
Tennille	Washington	1,622
Thomaston	Upson	1,645
Thomson	McDuffie	2,151
Tifton	Tift	2,381
Trion	Chattooga	1,721
Unadilla	Dooly	1,003
Union Point	Greene	1,363
Vidalia	Toombs	1,776
Vienna	Dooly	1,564
Warrenton	Warren	1,368
West Point	Troup	1,906
Winder	Gwinnett, Jackson, Walton	2,443
Wrightsville	Johnson	1,389

500 to 1,000—101 Towns.—Population, 70,974

Town	County	Pop.
Adairsville	Bartow	751
Adrian	Emanuel, Johnson	816
Alapaha	Berrien	532
Austell	Cobb	755
Baxley	Appling	831
Blue Ridge	Fannin	898
Bowdon	Carroll	541
Bowman	Elbert	738
Bremen	Haralson	890
Brinson	Decatur	707
Butler	Taylor	705
Canon	Franklin, Hart	728
Cave Springs	Floyd	805
Chipley	Harris	742
Clarksville	Habersham	528
Clayton	Rabun	541
Colquitt	Miller	600
Comer	Madison	868
Crawford	Oglethorpe	871
Crawfordville	Taliaferro	688
Dahlonega	Lumpkin	829
Davisboro	Washington	589
Demorest	Habersham	760
Dexter	Laurens	550
Doerun	Colquitt	630
Donalsonville	Decatur	747
Edison	Calhoun	841
Ellaville	Schley	672
Ellijay	Gilmer	659
Fayetteville	Fayette	709
Glennville	Tattnall	640
Gordon	Wilkinson	702
Greenville	Meriwether	909
Grovetown	Columbia	558
Guyton	Effingham	545
Hagan	Tattnall	784
Hahira	Lowndes	650
[1]Hapeville	Fulton	864
Harlem	Columbia	736
Helena	Telfair	890
Hephzibah	Richmond	656
High Shoals	Morgan, Oconee, Walton	550
Jakin	Early	622
Jeffersonville	Twiggs	740

[1]Falling within the adjacent territory of Atlanta.

GEORGIA—Continued

500 to 1,000—Continued

Town	County	Pop.
Jonesboro	Clayton	970
Kennesaw	Cobb	573
Kingston	Bartow	522
Leesburg	Lee	705
Lela	Decatur	531
Lexington	Oglethorpe	545
Linwood	Walker	533
Locust Grove	Henry	716
Loganville	Walton	600
Ludowici	Liberty	541
Lyons	Toombs	927
McDonough	Henry	882
Manchester	Meriwether	922
Mansfield	Newton	589
Maysville	Banks, Jackson	805
Meigs	Thomas	697
Midville	Burke	603
Mount Vernon	Montgomery	605
Nashville	Berrien	990
Naylor	Lowndes	538
Nellieville	Richmond	503
Nelson	Pickens	550
Nicholls	Coffee	720
Norcross	Gwinnett	968
Norman Park	Colquitt	648
Oglethorpe	Macon	924
Oxford	Newton	655
Palmetto	Campbell	922
Pavo	Brooks, Thomas	572
Pearson	Coffee	558
Perry	Houston	649
Pineview	Wilcox	708
Poulan	Worth	652
Reynolds	Taylor	521
Rochelle	Wilcox	860
Rutledge	Morgan	696
St. Marys	Camden	691
Shellman	Randolph	985
Smithville	Lee	574
Smyrna	Cobb	599
Sparks	Berrien	842
Springfield	Effingham	504
Statham	Jackson	621
Stillmore	Emanuel	645
Summerville	Chattooga	657
Summit	Emanuel	566
Temple	Carroll	711
Tybee	Chatham	786
Union City	Campbell	534
Villa Rica	Carroll	855
Wadley	Jefferson	872
Wassaw	Chatham	543
Whigham	Grady	627
Willacoochee	Coffee	960
Woodbury	Meriwether	917
Wrens	Jefferson	616
Zebulon	Pike	602

Under 500—330 Towns. Population, 82,964

FLORIDA

Total population,	893,493— 0.8 per cent. of U. S. population.
Total families,*	171,422—
Native white,*	409,792—54.4 per cent. of state population.
Foreign born,*	34,158— 4.6 per cent. of state population.
Negroes,*	308,669—41.0 per cent. of state population.

Town	County	Pop.	Town	County	Pop.
50,000 to 100,000—2 Cities. Population, 129,987					
Jacksonville	Duval	76,101	Tampa	Hillsboro	53,886
25,000 to 50,000—1 City. Population, 26,272					
Pensacola	Escambia	26,272			
15,000 to 25,000—1 City. Population, 21,724					
Key West	Monroe	21,724			
5,000 to 10,000—6 Cities. Population, 35,456*					
Gainesville	Alachua	6,183	St. Augustine	St. John	5,494
Lake City	Columbia	5,032	Tallahassee	Leon	5,018
Miami	Dade	5,471	West Tampa	Hillsboro	8,258
2,500 to 5,000—13 Cities. Population, 45,216*					
Apalachicola	Franklin	3,065	Ocala	Marion	4,370
Bartow	Polk	2,662	Orlando	Orange	3,894
Daytona	Volusia	3,082	Palatka	Putnam	3,779
De Land	Volusia	2,812	Quincy	Gadsden	3,204
Fernandina	Nassau	3,482	St. Petersburg	Hillsboro	4,127
Lakeland	Polk	3,719	Sanford	Orange	3,570
Live Oak	Suwanee	3,450			

*Census 1910. See Preface.

FLORIDA—Continued

Town	County	Pop.	Town	County	Pop.
1,000 to 2,500—30 Towns. Population, 45,325					
Arcadia	De Soto	1,736	Marianna	Jackson	1,915
Bradentown	Manatee	1,886	Monticello	Jefferson	1,829
Chipley	Washington	1,099	Mulberry	Polk	1,418
Clearwater	Hillsboro	1,171	New Augustine	St. John	1,284
Dade City	Pasco	1,066	New Smyrna	Volusia	1,121
De Funiak Springs	Walton	2,017	Perry	Taylor	1,012
Dunnellon	Marion	1,227	Plant City	Hillsboro	2,481
Fort Meade	Polk	1,165	Port Tampa City	Hillsboro	1,343
Fort Myers	Lee	2,463	Punta Gorda	De Soto	1,012
Fort Pierce	St. Lucie	1,333	S. Jacksonville	Duval	1,147
Green Cove Springs	Clay	1,319	Starke	Bradford	1,135
High Springs	Alachua	1,468	Tarpon Spgs	Hillsboro	2,212
Jasper	Hamilton	1,730	Wauchula	De Soto	1,099
Kissimmee	Osceola	2,157	West Palm Beach	Palm Beach	1,743
Madison	Madison	1,560	White Springs	Hamilton	1,177
500 to 1,000—30 Towns. Population, 22,267					
Alachua	Alachua	610	Leesburg	Lake	991
Blountstown	Calhoun	546	Manatee	Manatee	988
Bonifay	Holmes / Washington	922	Mayo	Lafayette	578
			Micanopy	Alachua	613
Brooksville	Hernando	979	Milton	Santa Rosa	831
Carrabelle	Franklin	900	Newberry	Alachua	816
Cedar Keys	Levy	864	Noma	Holmes	806
Cocoa	Brevard	613	Ormond	Volusia	780
Crescent City	Putnam	677	Palmetto	Manatee	773
Crystal River	Citrus	663	St. Andrews	Washington	675
Eustis	Lake	910	Sarasota	Manatee	840
Graceville	Jackson	734	Sneads	Jackson	506
Greenville	Madison	751	Titusville	Brevard	868
Hernando	Citrus	592	Waldo	Alachua	540
Lake Butler	Bradford	685	Winter Park	Orange	570
Lake Helen	Volusia	646			

Under 500—65 Towns. Population, 19,917

EAST SOUTH CENTRAL DIVISION

Total population,	8,951,925—	8.7 per cent. of total U. S. population.
Total families,*	1,796,832—	
Native white,*	5,667,469—	67.4 per cent. of total population
Foreign born,*	89,919—	1.1 per cent. of total population.
Negroes,*	2,652,513—	31.5 per cent. of total population.

NUMBER OF PLACES, POPULATION AND PERCENTAGE OF THE TOTAL POPULATION

Group	Number of Places	Population	Per Cent.
200,000 and over	1	238,910	2.6
100,000 to 200,000	3	447,814	5.0
50,000 to 100,000	3	175,440	1.9
25,000 to 50,000	5	184,722	2.1
15,000 to 25,000	8	153,731	1.7
10,000 to 15,000	5	63,817	0.7
5,000 to 10,000*	28	180,342	2.1
2,500 to 5,000*	67	236,565	2.9
1,000 to 2,500*	210	327,766	3.9
500 to 1,000*	251	175,471	2.1
Under 500*	598	154,455	1.9
Total	1,185	2,339,033	26.9

* Census of 1910. See Preface.

KENTUCKY

Total population,	2,379,639—	2.3 per cent. of total U. S. population.
Total families.*	494,788—	
Native white,*	1,987,898—	86.8 per cent. of state population.
Foreign born,*	40,351—	1.8 per cent. of state population.
Negroes,*	261,656—	11.4 per cent. of state population.

Town	County	Pop.	Town	County	Pop.
200,000 and Over—1 City. Population, 238,910					
Louisville	Jefferson	238,910			
50,000 to 100,000—1 City. Population, 57,144					
[1]Covington	Kenton	57,144			
25,000 to 50,000—2 Cities. Population, 73,024					
Lexington	Fayette	41,097	[1]Newport	Campbell	31,927
15,000 to 25,000—2 Cities. Population, 42,626					
Owensboro	Daviess	17,784	Paducah	McCracken	24,842
10,000 to 15,000—2 Cities. Population, 23,272					
Frankfort	Franklin	11,080	Henderson	Henderson	12,192
5,000 to 10,000—12 Cities. Population, 84,079*					
Ashland	Boyd	8,688	Mayfield	Graves	5,916
[1]Bellevue	Campbell	6,683	Maysville	Mason	6,141
Bowling Green	Warren	9,173	Middlesboro	Bell	7,305
Danville	Boyle	5,420	Paris	Bourbon	5,859
[1]Dayton	Campbell	6,979	Richmond	Madison	5,340
Hopkinsville	Christian	9,419	Winchester	Clark	7,156
2,500 to 5,000—20 Cities. Population, 68,069*					
Catlettsburg	Boyd	3,520	Corbin	Knox / Whitley	2,589
Central City	Muhlenberg	2,545			

*Census 1910. See Preface.
[1]Falling within the adjacent territory of Cincinnati, O.

KENTUCKY—Continued

Town	County	Pop.	Town	County	Pop.
2,500 to 5,000—Continued					
Cynthiana	Harrison	3,603	Madisonville	Hopkins	4,966
Earlington	Hopkins	3,931	Morganfield	Union	2,725
Franklin	Simpson	3,063	Mount Sterling	Montgomery	3,932
Fulton	Fulton	2,575	Nicholasville	Jessamine	2,935
Georgetown	Scott	4,533	Princeton	Caldwell	3,015
Harrodsburg	Mercer	3,147	Russellville	Logan	3,111
Hickman	Fulton	2,736	Shelbyville	Shelby	3,412
Lebanon	Marion	3,077	Somerset	Pulaski	4,491
[1]Ludlow	Kenton	4,163			
1,000 to 2,500—59 Towns. Population, 85,845					
Augusta	Bracken	1,787	Lancaster	Garrard	1,507
Barbourville	Knox	1,633	Lawrenceburg	Anderson	1,723
Bardstown	Nelson	2,126	Leitchfield	Grayson	1,053
Bardwell	Carlisle	1,087	Livermore	McLean	1,220
Beattyville	Lee	1,360	London	Laurel	1.638
Berea	Madison	1,510	Louisa	Lawrence	1,356
Burnside	Pulaski	1,117	Marion	Crittenden	1,627
Cadiz	Trigg	1,005	Monticello	Wayne	1,338
Campbellsville	Taylor	1,206	Morehead	Rowan	1,105
Carlisle	Nicholas	1,293	Mortons Gap	Hopkins	1,266
Carrollton	Carroll	1,906	Murray	Calloway	2,089
Clay	Webster	1,098	[2]Oakdale	Jefferson	2,073
Clinton	Hickman	1,497	Olive Hill	Carter	1,132
Cloverport	Breckinridge	1,403	Owenton	Owen	1,024
Columbia	Adair	1,022	Pikeville	Pike	1,280
Dawson Spr'gs	Hopkins	1,350	Pineville	Bell	2,161
Drakesboro	Muhlenberg	1,126	Prestonburg	Floyd	1,120
Eddyville	Lyon	1,442	Providence	Webster	2,084
Elizabethtown	Hardin	1,970	Russell	Greenup	1,038
Elkton	Todd	1,228	Scottsville	Allen	1,327
Eminence	Henry	1,274	Sebree	Webster	1,500
Falmouth	Pendleton	1,180	Springfield	Washington	1,329
Flemingsburg	Fleming	1,219	Stanford	Lincoln	1,532
Glasgow	Barren	2,316	Sturgis	Union	1,467
Greenville	Muhlenberg	1,604	Uniontown	Union	1,356
Guthrie	Todd	1,096	Vanceburg	Lewis	1,145
Hawesville	Hancock	1,002	Versailles	Woodford	2,268
[2]Highland Park	Jefferson	1,977	WestCovingt'n	Kenton	1,751
Jackson	Breathitt	1,346	Williamsburg	Whitley	2,004
La Grange	Oldham	1,152			

[1]Falling within the adjacent territory of Cincinnati, O.

[2]Falling within the adjacent territory of Louisville, Ky.

KENTUCKY—Continued

Town	County	Pop.	Town	County	Pop.
500 to 1,000—67 Towns. Population, 47,736					
Adairville	Logan	683	Kuttawa	Lyon	889
Albany	Clinton	579	Lebanon Junc.	Bullitt	807
Arlington	Carlisle	555	Lewisport	Hancock	596
Auburn	Logan	631	Livingston	Rockcastle	685
Barlow	Ballard	532	McHenry	Ohio	530
Beaver Dam	Ohio	762	Manchester	Clay	626
Benton	Marshall	824	Midway	Woodford	937
Bromley	Kenton	819	Millersburg	Bourbon	799
Burgin	Mercer	679	Morgantown	Butler	569
Burkesville	Cumberland	817	Mount Pleasant	Harlan	657
Calhoun	McLean	742	Mount Vernon	Rockcastle	930
Cave City	Barren	645	Owingsville	Bath	942
Clay City	Powell	581	Paintsville	Johnson	942
Columbus	Hickman	970	Pembroke	Christian	731
Corydon	Henderson	942	Pewee Valley	Oldham	651
Dixon	Webster	741	Pittsburg	Laurel	934
East Bernstadt	Laurel	698	Pleasureville	Henry	522
Elsmere	Kenton	900	Rockport	Ohio	658
Erlanger	Kenton	700	St. Charles	Hopkins	660
Ford	Clark	702	Salt Lick	Bath	532
Fordsville	Ohio	649	Smithland	Livingston	557
Grayson	Carter	735	Smiths Grove	Warren	726
Greenup	Greenup	680	Southgate	Campbell	627
Hanson	Hopkins	509	Taylorsville	Spencer	622
Hardinsburg	Breckinridge	737	Tompkinsville	Monroe	639
Hartford	Ohio	976	Trenton	Todd	653
Hazard	Perry	537	Tyrone	Anderson	544
Hellier	Pike	525	Vine Grove	Hardin	570
Hodgensville	Larue	744	Walton	Boone	650
Horse Cave	Hart	881	Warsaw	Gallatin	900
Irvington	Breckinridge	665	West Point	Hardin	782
Island	McLean	647	Wickliffe	Ballard	989
Jellico	Whitley	546	Williamstown	Grant	800
Junction City	Boyle	747			

Under 500—229 Towns. Population, 55,291

TENNESSEE

Total population,	2,288,004—	2.2 per cent. of total U. S. population.
Total families,*	462,553—	
Native white,*	1,692,973—	77.5 per cent. of state population.
Foreign born,*	18,728—	0.8 per cent. of state population.
Negroes,*	473,088—	21.7 per cent. of state population.

Town	County	Pop.	Town	County	Pop.
100,000 to 200,000—2 Cities. Population, 266,052					
Memphis	Shelby	148,995	Nashville	Davidson	117,057
50,000 to 100,000—1 City. Population, 60,075					
Chattanooga	Hamilton	60,075			
25,000 to 50,000—1 City. Population, 38,676					
Knoxville	Knox	38,676			
15,000 to 25,000—1 City. Population, 17,807					
Jackson	Madison	17,807			
5,000 to 10,000—6 Cities. Population, 40,627*					
[1]Bristol	Sullivan	7,148	Columbia	Maury	5,754
Clarksville	Montgomery	8,548	Johnson City	Washington	8,502
Cleveland	Bradley	5,549	Park City	Knox	5,126
2,500 to 5,000—18 Cities. Population, 62,220*					
Brownsville	Haywood	2,882	Lenoir City	Loudon	3,392
Covington	Tipton	2,990	Morristown	Hamblen	4,007
Dyersburg	Dyer	4,149	Murfreesboro	Rutherford	4,679
Fayetteville	Lincoln	3,439	Paris	Henry	3,881
Franklin	Williamson	2,924	Pulaski	Giles	2,928
Harriman	Roane	3,061	Rockwood	Roane	3,660
Humboldt	Gibson	3,446	Shelbyville	Bedford	2,869
La Follette	Campbell	2,816	Tullahoma	Coffee	3,049
Lebanon	Wilson	3,659	Union City	Obion	4,389

*Census 1910. See Preface.

[1] Joint population of Bristol, Sullivan County, Tenn., and Bristol, Virginia, 13,395.

TENNESSEE—Continued

Town	County	Pop.	Town	County	Pop.
1,000 to 2,500—50 Towns. Population, 82,649					
Athens	McMinn	2,264	Lonsdale	Knox	2,391
[1]Binghamton	Shelby	1,673	McKenzie	Carroll	1,322
Bolivar	Hardeman	1,070	McMinnville	Warren	2,299
Centerville	Hickman	1,097	Martin	Weakley	2,228
Clinton	Anderson	1,090	Maryville	Blount	2,381
Coal Creek	Anderson	1,102	Milan	Gibson	1,605
Cookeville	Putnam	1,848	Monterey	Putnam	1,107
Dayton	Rhea	1,991	Mount Pleasant	Maury	1,973
Decherd	Franklin	1,022	Mountain View	Knox	1,436
Dickson	Dickson	1,850	Newbern	Dyer	1,602
Dunlap	Sequatchie	1,166	Newport	Cocke	2,003
Dyer	Gibson	1,166	Obion	Obion	1,293
Elizabethtown	Carter	2,478	Ripley	Lauderdale	2,011
Erwin	Unicoi	1,149	Rogersville	Hawkins	1,242
Etowah	McMinn	1,685	St. Elmo	Hamilton	2,426
Gallatin	Sumner	2,399	Somersville	Fayette	1,387
Greeneville	Greene	1,920	South Fulton	Obion	1,391
Greenfield	Weakley	1,516	South Pittsburg	Marion	2,106
Henderson	Chester	1,087	Sparta	White	1,409
Huntingdon	Carroll	1,112	Spring City	Rhea	1,039
Jefferson City	Jefferson	1,328	Springfield	Robertson	2,085
Jellico	Campbell	1,862	Sweetwater	Monroe	1,850
Lawrenceburg	Lawrence	1,687	Trenton	Gibson	2,402
Lewisburg	Marshall	1,830	Winchester	Franklin	1,351
Lexington	Henderson	1,497			
Livingston	Overton	1,421			
500 to 1,000—47 Towns. Population, 32,911					
Adams	Robertson	542	Dresden	Weakley	708
Ashland	Cheatham	641	Erin	Houston	943
Bells	Crockett	753	Green Brier	Robertson	522
Bluff City	Sullivan	540	Halls	Lauderdale	882
Bonair	White	517	Henning	Lauderdale	582
Brushy Mountain	Morgan	858	Jacksboro	Campbell	834
Camden	Benton	692	Jonesboro	Washington	806
Carthage	Smith	904	Kenton	Gibson / Obion	815
Clifton	Wayne	711	Kingston	Roane	824
Clifty	Cumberland / White	596	Lafayette	Macon	678
Collierville	Shelby	802	Lookout Mountain	Hamilton	631
Crossville	Cumberland	763	Loudon	Loudon	995

[1]Falling within the adjacent territory of Memphis.

TENNESSEE—Continued

Town	County	Pop.	Town	County	Pop.
		500 to 1,000—Continued			
Lynnville	Giles	596	Sevierville	Sevier	675
McEwen	Humphreys	661	Sharon	Weakley	608
Manchester	Coffee	963	Spring Hill	Maury	695
Millington	Shelby	554	Tazewell	Claiborne	886
Mountain City	Johnson	592	Tiptonville	Lake	843
Oliver Springs	Anderson / Roane	700	Trimble	Dyer	556
			Troy	Obion	529
Orme	Marion	653	Wartrace	Bedford	659
Portland	Sumner	579	Watertown	Wilson	517
Ridgely	Lake	519	Waverly	Humphreys	947
Rutherford	Gibson	766	Whiteville	Hardeman	741
Selmer	McNairy	529	Woodbury	Cannon	604

Under 500—63 Towns. Population, 18,380

ALABAMA

Total population,	2,332,608—	2.2 per cent of total U. S. population.
Total families,*	454,767—	
Native white,*	1,209,876—	56.6 per cent. of state population.
Foreign born,*	19,935—	0.9 per cent. of state population.
Negroes,*	908,282—	42.5 per cent. of state population.

Town	County	Pop.	Town	County	Pop.
100,000 to 200,000—1 City. Population, 181,762					
Birmingham	Jefferson	181,762			
50,000 to 100,000—1 City. Population, 58,221					
Mobile	Mobile	58,221			
25,000 to 50,000—1 City. Population, 43,285					
Montgomery	Montgomery	43,285			
15,000 to 25,000—2 Cities. Population, 32,182					
[1]Bessemer	Jefferson	16,556	Selma	Dallas	15,626
10,000 to 15,000—2 Cities. Population, 28,754					
Anniston	Calhoun	14,112	Gadsden	Etowah	14,642
5,000 to 10,000—6 Cities. Population, 41,695*					
Dothan	Houston	7,016	New Decatur	Morgan	6,118
Florence	Lauderdale	6,689	Talladega	Talladega	5,854
Huntsville	Madison	7,611	Tuscaloosa	Tuscaloosa	8,407
2,500 to 5,000—15 Cities. Population, 58,630*					
Alabama City	Etowah	4,313	Opelika	Lee	4,734
Attalla	Etowah	2,513	Phenix City	Lee	4,555
Decatur	Morgan	4,228	Sheffield	Colbert	4,865
Eufaula	Barbour	4,259	Troy	Pike	4,961
Girard	Russell	4,214	Tuscumbia	Colbert	3,324
Greenville	Butler	3,377	Tuskegee	Macon	2,803
Jasper	Walker	2,509	Union Springs	Bullock	4,055
Lanett	Chambers	3,820			

*Census 1910. See Preface.

[1]Falling within the adjacent territory of Birmingham.

ALABAMA—Continued

Town	County	Pop.	Town	County	Pop.
1,000 to 2,500—55 Towns. Population, 84,944					
Abbeville	Henry	1,141	Greensboro	Hale	2,048
Albertville	Marshall	1,544	Guntersville	Marshall	1,145
Alexander	Tallapoosa	1,710	Haleysville	Winston	1,111
Altoona	Etowah	1,071	Hartford	Geneva	1,159
Andalusia	Covington	2,480	Hartsell	Morgan	1,374
Ashland	Clay	1,062	Headland	Henry	1,090
Athens	Limestone	1,715	Jackson	Clarke	1,379
Atmore	Escambia	1,060	Jacksonville	Calhoun	2,231
Auburn	Lee	1,408	Jonesboro	Jefferson	1,979
Boaz	Marshall	1,010	Lafayette	Chambers	1,632
Brewton	Escambia	2,185	Lineville	Clay	1,053
Bridgeport	Jackson	2,125	Luverne	Crenshaw	1,384
[1]Brighton	Jefferson	1,502	Marion	Perry	1,834
Carbon Hill	Walker	1,627	Oakman	Walker	1,065
Clanton	Chilton	1,123	Oxford	Calhoun	1,090
Clayton	Barbour	1,130	Ozark	Dale	2,229
Columbia	Houston	1,122	Piedmont	Calhoun	2,226
Columbiana	Shelby	1,079	Prattville	Autauga	2,222
Cordova	Walker	1,747	Roanoke	Randolph	2,034
Cullman	Cullman	2,130	Russellville	Franklin	2,046
Dadeville	Tallapoosa	1,193	Samson	Geneva	1,350
Demopolis	Marengo	2,417	Scottsboro	Jackson	1,019
Elba	Coffee	1,079	Sylacauga	Talladega	1,456
Enterprise	Coffee	2,322	Tallassee	Elmore	1,347
Eutaw	Greene	1,001	Thomasville	Clarke	1,181
Evergreen	Conecuh	1,582	Uniontown	Perry	1,836
Floralla	Covington	2,439	Wetumpka	Elmore	1,103
Fort Payne	Dekalb	1,317			
500 to 1,000—66 Towns. Population, 45,807					
Adamsville	Jefferson	649	Citronelle	Mobile	935
Aliceville	Pickens	640	Clio	Barbour	580
Austinville	Morgan	671	Coal City	St. Clair	685
Bay Minette	Baldwin	749	Coffee Springs	Geneva	503
Blue Mountain	Calhoun	528	Collinsville	Dekalb	673
Brantley	Crenshaw	803	Cuba	Sumter	650
[1]Brookside	Jefferson	623	Dora	Walker	916
Brundidge	Pike	815	Fairhope	Baldwin	590
Calera	Shelby	754	Fayette	Fayette	636
Camden	Wilcox	648	Flomaton	Escambia	539
Camp Hill	Tallapoosa	896	Fort Deposit	Lowndes	893
Centerville	Bibb	730	Fulton	Clarke	518

[1]Falling within the adjacent territory of Birmingham.

ALABAMA—Continued

Town	County	Pop.	Town	County	Pop.
500 to 1,000—Continued					
Gainesville	Sumter	532	Newville	Henry	522
Geneva	Geneva	969	Northport	Tuscaloosa	500
Georgiana	Butler	999	Notasulga	Macon	512
Goodwater	Coosa	740	Oneonta	Blount	609
Gordo	Pickens	707	Opp	Covington	863
Gurley	Madison	750	Paint Rock	Jackson	534
Heflin	Cleburne	839	Pell City	St. Clair	530
Hollins	Clay	688	Pinckard	Dale	541
Hurtsboro	Russell	764	Pine Apple	Wilcox	627
Ironaton	Talladega	982	Pollard	Escambia	599
[1]Irondale	Jefferson	572	Reform	Pickens	550
Leeds	Jefferson	810	River Falls	Covington	760
Leighton	Colbert	540	Sanford	Covington	742
Linden	Marengo	600	Slocomb	Geneva	896
Livingston	Sumter	877	Stevenson	Jackson	574
Midland City	Dale	539	Sulligent	Lamar	619
Millport	Lamar	529	Vincent	Shelby	995
Monroeville	Monroe	616	Warrior	Jefferson	660
Montevallo	Shelby	923	West Blocton	Bibb	892
Newbern	Hale	515	Wilsonville	Shelby	933
Newton	Dale	524	York	Sumter	710

Under 500—112 Towns. Population, 33,760

[1]Falling within the adjacent territory of Birmingham.

MISSISSIPPI

Total population,	1,951,674—	1.9 per cent. of total U. S. population.
Total families,*	384,724—	
Native white,*	776,722—	43.2 per cent. of state population.
Foreign born,*	10,905—	0.6 per cent. of state population.
Negroes,*	1,009,487—	56.2 per cent. of state population.

Town	County	Pop.	Town	County	Pop.
25,000 to 50,000—1 City. Population, 29,737					
Jackson	Hinds	29,737			
15,000 to 25,000—3 Cities. Population, 61,116					
Hattiesburg	Forrest	16,482	Vicksburg	Warren	22,816
Meridian	Lauderdale	21,818			
10,000 to 15,000—1 City. Population, 11,791					
[1]Natchez	Adams	11,791			
5,000 to 10,000—10 Cities. Population, 70,680*					
Biloxi	Harrison	8,049	Greenwood	Leflore	5,836
Brookhaven	Lincoln	5,293	Gulfport	Harrison	6,386
Columbus	Lowndes	8,988	Laurel	Jones	8,465
Corinth	Alcorn	5,020	McComb	Pike	6,237
Greenville	Washington	9,610	Yazoo	Yazoo	6,796
2,500 to 5,000—14 Cities. Population, 47,746*					
Aberdeen	Monroe	3,708	Okolona	Chickasaw	2,584
Bay St. Louis	Hancock	3,388	Pascagoula	Jackson	3,379
Canton	Madison	3,929	Starkville	Oktibbeha	2,698
Clarksdale	Coahoma	4,079	Tupelo	Lee	3,881
Collins	Covington	2,581	Water Valley	Yalobusha	4,275
Grenada	Grenada	2,814	West Point	Clay	4,864
Moss Point	Jackson	3,054	Winona	Montgomery	2,512
1,000 to 2,500—46 Towns. Population, 74,328*					
Ackerman	Choctaw	1,398	Charleston	Tallahatchie	1,834
Amory	Monroe	2,122	Cleveland	Bolivar	1,001
Belzoni	Washington	1,059	Columbia	Marion	2,029
Booneville	Prentiss	1,337	Crystal Spgs	Copiah	1,343

*Census 1910. See Preface.

[1]Population 1910; decrease since 1900; no estimate made.

MISSISSIPPI—Continued

1,000 to 2,500—Continued

Town	County	Pop.	Town	County	Pop.
Durant	Holmes	1,881	Mount Olive	Covington	1,077
Ellisville	Jones	2,446	New Albany	Union	2,032
Forest	Scott	1,136	Newton	Newton	1,878
Gloster	Amite	1,486	Ocean Springs	Jackson	1,472
Graysport	Grenada	1,409	Oxford	Lafayette	2,014
Hazlehurst	Copiah	2,056	Pass Christian	Harrison	2,458
Holly Springs	Marshall	2,192	Philadelphia	Neshoba	1,209
Houston	Chickasaw	1,400	Pontotoc	Pontotoc	1,277
Indianola	Sunflower	1,098	Poplarville	Pearl River	1,272
Ittabena	Leflore	1,427	Port Gibson	Claiborne	2,252
Iuka	Tishomingo	1,221	Richton	Perry	1,250
Kosciusko	Attala	2,385	Rosedale	Bolivar	1,103
Leland	Washington	1,547	Sardis	Panola	1,406
Lexington	Holmes	2,428	Senatobia	Tate	1,275
Long Beach	Harrison	1,026	Shubuta	Clarke	1,168
Louisville	Winston	1,181	Summit	Pike	1,471
Lumberton	Lamar	2,122	Sumrall	Lamar	2,046
Macon	Noxubee	2,024	Wesson	Copiah	2,024
Magnolia	Pike	1,823	Woodville	Wilkinson	1,233

500 to 1,000—71 Towns. Population, 49,017

Town	County	Pop.	Town	County	Pop.
Arcola	Washington	512	Enterprise	Clarke	877
Artesia	Lowndes	535	Estabutchie	Jones	631
Baldwyn	Lee / Prentiss	787	Eupora	Webster	896
Batesville	Panola	774	Fayette	Jefferson	775
Bay Springs	Jasper	836	Flora	Madison	747
Blue Mountain	Tippah	650	Friar Point	Coahoma	875
Bogue Chitto	Lincoln	841	Goodman	Holmes	603
Bolton	Hinds	632	Gunnison	Bolivar	515
Bond	Harrison	536	Handsboro	Harrison	907
Brandon	Rankin	720	Hernando	De Soto	660
Brooksville	Noxubee	850	Hickory	Newton	600
Byhalia	Marshall	511	Lambert	Quitman	573
Carrollton	Carroll	608	Liberty	Amite	556
Centerville	Amite / Wilkinson	865	Louin	Jasper	523
Clinton	Hinds	767	Lucedale	George	797
Coldwater	Tate	774	McHenry	Harrison	627
Como	Panola	905	Maben	Oktibbeha / Webster	539
Eastside	Jackson	819	Magee	Simpson	685
Edwards	Hinds	589	Marks	Quitman	670
			Mathiston	Webster	576

MISSISSIPPI—Continued

Town	County	Pop.	Town	County	Pop.
		500 to 1,000—Continued			
Mendenhall	Simpson	606	Shannon	Lee	564
Moorhead	Sunflower	506	Shaw	Bolivar	871
Mound Bayou	Bolivar	537	Shelby	Bolivar	645
Nettleton	Lee / Monroe	733	Shuqualak	Noxubee	636
			Silver Creek	Lawrence	544
Norfield	Lincoln	889	Taylorsville	Smith	623
Osyka	Pike	824	Tunica	Tunica	555
Pelahatchie	Rankin	943	Tylertown	Pike	795
Picayune	Pearl River	846	Union	Newton	693
Pickens	Holmes	619	Utica	Hinds	572
Prentiss	Jefferson Davis	640	Vaiden	Carroll	713
Purvis	Lamar	724	Verona	Lee	558
Quitman	Clarke	950	Waveland	Hancock	554
Raymond	Hinds	579	Waynesboro	Wayne	652
Ripley	Tippah	767	Wiggins	Harrison	980
Sandersville	Jones	604	Wisner	Smith	626
Seminary	Covington	526			

Under 500—194 Towns. Population, 47,024

WEST SOUTH CENTRAL DIVISION

Total population, 10,200,500— 9.9 per cent. of total U. S. population.
Total families,* 1,827,105—
Native white,* 6,372,732—72.5 per cent. of total population.
Foreign born,* 427,685— 4.9 per cent. of total population.
Negroes,* 1,984,426—22.6 per cent. of total population.

NUMBER OF PLACES, POPULATION AND PERCENTAGE OF THE TOTAL POPULATION

Group	Number of Places	Population	Per Cent.
200,000 and over	1	371,747	3.6
100,000 to 200,000	4	465,227	4.5
50,000 to 100,000	3	213,991	2.9
25,000 to 50,000	8	276,434	2.7
15,000 to 25,000	9	155,339	1.7
10,000 to 15,000	14	182,196	1.5
5,000 to 10,000*	35	244,831	2.8
2,500 to 5,000*	117	397,599	4.5
1,000 to 2,500*	286	444,294	5.1
500 to 1,000*	281	199,370	2.3
Under 500*	431	127,794	1.4
Total	1,189	3,078,822	33.0

* Census of 1910. See Preface.

ARKANSAS

Total population,	1,713,102—	1.6 per cent. of total U. S. population.
Total families,*	333,368—	
Native white,*	1,114,117—	70.8 per cent. of state population.
Foreign born,*	17,441—	1.1 per cent. of state population.
Negroes,*	442,891—	28.1 per cent. of state population.

Town	County	Pop.	Town	County	Pop.
50,000 to 100,000—1 City. Population, 57,343					
Little Rock	Pulaski	57,343			
25,000 to 50,000—1 City. Population, 28,638					
Fort Smith	Sebastian	28,638			
15,000 to 25,000—2 Cities. Population, 34,685					
Hot Springs	Garland	17,238	Pine Bluff	Jefferson	17,447
10,000 to 15,000—1 City. Population, 14,907					
Argenta	Pulaski	14,907			
5,000 to 10,000—4 Cities. Population, 26,798*					
Helena	Phillips	8,772	Paragould	Greene	5,248
Jonesboro	Craighead	7,123	[1]Texarkana	Miller	5,655
2,500 to 5,000—19 Cities. Population, 65,293*					
Arkadelphia	Clark	2,745	Malvern	Hot Spring	2,778
Batesville	Independence	3,399	Marianna	Lee	4,810
Blytheville	Mississippi	3,849	Mena	Polk	3,953
Camden	Ouachita	3,995	Newport	Jackson	3,557
Conway	Faulkner	2,794	Prescott	Nevada	2,705
El Dorado	Union	4,202	Rogers	Benton	2,820
Eureka Springs	Carroll	3,228	Russellville	Pope	2,936
Fayetteville	Washington	4,471	Stuttgart	Arkansas	2,740
Fordyce	Dallas	2,794	Van Buren	Crawford	3,878
Hope	Hempstead	3,639			

*Census 1910. See Preface.

[1]Joint population of Texarkana, Miller Co., Ark., and Texarkana, Bowie Co., Texas: 15,445.

ARKANSAS—Continued

1,000 to 2,500—54 Towns. Population, 89,424

Town	County	Pop.	Town	County	Pop.
Arkansas City	Desha	1,485	Heber Springs	Cleburne	1,126
Ashdown	Little River	1,247	Huntington	Sebastian	1,700
Atkins	Pope	1,258	Huttig	Union	1,240
Augusta	Woodruff	1,520	Junction City	Union	1,065
Benton	Saline	1,708	Lake Village	Chicot	1,074
Bentonville	Benton	1,956	Leslie	Searcy	1,898
Black Rock	Lawrence	1,078	Lonoke	Lonoke	1,547
Booneville	Logan	1,631	McGehee	Desha	1,157
Brinkley	Monroe	1,740	Magnolia	Columbia	2,045
Clarendon	Monroe	2,037	Marked Tree	Poinsett	2,026
Clarksville	Johnson	1,456	Monticello	Drew	2,274
Coal Hill	Johnson	1,229	Morrillton	Conway	2,424
Corning	Clay	1,439	Nashville	Howard	2,374
Cotton Plant	Woodruff	1,081	Nettleton	Craighead	1,080
Crossett	Ashley	2,038	Osceola	Mississippi	1,769
Dardenelle	Yell	1,757	Ozark	Franklin	1,146
De Queen	Sevier	2,018	Paris	Logan	1,497
Dermott	Chicot	1,662	Piggott	Clay	1,150
Des Arc	Prairie	1,061	Pocahontas	Randolph	1,547
Earle	Crittenden	1,542	Rector	Clay	1,859
England	Lonoke	1,407	Searcy	White	2,331
Forrest City	St. Francis	2,484	Siloam Springs	Benton	2,405
Greenwood	Sebastian	1,124	Springdale	Washington	1,755
Gurdon	Clark	1,284	Stamps	Lafayette	2,316
Hamburg	Ashley	1,787	Walnut Ridge	Lawrence	1,798
Harrison	Boone	1,602	Warren	Bradley	2,057
Hartford	Sebastian	1,780	Wynne	Cross	2,353

500 to 1,000—67 Towns. Population, 46,417

Alma	Crawford	565	Denning	Franklin	757
Altus	Franklin	659	De Witt	Arkansas	831
Amity	Clark	813	Dumas	Desha	519
Bald Knob	White	617	Eudora	Chicot	606
Beebe	White	873	Fulton	Hempstead	647
Berryville	Carroll	785	Gentry City	Benton	668
Bonanza	Sebastian	811	Glenwood	Pike	768
Carlisle	Lonoke	516	Gravett	Benton	569
Charleston	Franklin	576	Graysonia	Clark	771
Cotter	Baxter	894	Green Forest	Carroll	635
Danville	Yell	803	Harrisburg	Poinsett	942
De Valls Bluff	Prairie	924	Havana	Yell	621
Delight	Pike	539	Hazen	Prairie	687

ARKANSAS—Continued

Town	County	Pop.	Town	County	Pop.
500 to 1,000—Continued					
Holly Grove	Monroe	536	Mulberry	Crawford	722
Horatio	Sevier	605	Murfreesboro	Pike	516
Hoxie	Lawrence	915	New Rocky Comfort	Little River	612
Hunter	Woodruff	508	Newark	Independence	595
Imboden	Lawrence	600	Ola	Yell	516
Judsonia	White	746	Plainview	Yell	853
Lamar	Johnson	520	Portland	Ashley	823
Lewisville	Lafayette	975	Prairie Grove	Washington	774
Lockesburg	Sevier	748	PulaskiHeights	Pulaski	683
Luxora	Mississippi	677	Rison	Cleveland	725
McCrory	Woodruff	637	Stephens	Ouachita	572
Magazine	Logan	968	Sulphur Spgs.	Benton	500
Mammoth Springs	Fulton	817	Thornton	Calhoun	611
Manila	Mississippi	562	Tuckerman	Jackson	583
Mansfield	Scott / Sebastian	816	Varner	Lincoln	920
			Waldo	Columbia	597
Marmaduke	Greene	780	Waldron	Scott	900
Marshall	Searcy	558	Wesson	Union	694
Marvel	Phillips	556	Wilmar	Drew	929
Midland	Sebastian	639	Wilmot	Ashley	622
Monette	Craighead	559	Womble	Montgomery	552

Under 500—156 Towns. Population, 38,923

LOUISIANA

Total population,	1,829,130—	1.7 per cent. of total U. S. population.
Total families,*	344,144—	
Native white,*	889,304—	53.7 per cent. of state population.
Foreign born,*	53,210—	3.2 per cent. of state population.
Negroes,*	713,874—	43.1 per cent. of state population.

Town	County	Pop.	Town	County	Pop.
200,000 and Over—1 City. Population, 371,747					
New Orleans	Orleans	371,747			
25,000 to 50,000—1 City. Population, 35,230					
Shreveport	Caddo	35,230			
15,000 to 25,000—2 Cities. Population, 32,509					
Alexandria	Rapides	15,333	Baton Rouge	East Baton Rouge	17,176
10,000 to 15,000—2 Cities. Population, 27,661					
Lake Charles	Calcasieu	14,447	Monroe	Ouachita	13,214
5,000 to 10,000—5 Cities. Population, 29,491*					
Crowley	Acadia	5,099	Morgan City	St. Mary	5,477
Houma	Terrebonne	5,024	New Iberia	Iberia	7,499
Lafayette	Lafayette	6,392			
2,500 to 5,000—15 Cities. Population, 52,167*					
Abbeville	Vermilion	2,907	Natchitoches	Natchitoches	2,532
Covington	St. Tammany	2,601	Opelousas	St. Landry	4,623
Donaldsonville	Ascension	4,090	Patterson	St. Mary	2,998
Franklin	St. Mary	3,857	Plaquemine	Iberville	4,955
Hammond	Tangipahoa	2,942	Ruston	Lincoln	3,377
Jennings	Calcasieu	3,925	Thibodaux	Lafourche	3,824
Kentwood	Tangipahoa	3,609	Winnfield	Winn	2,925
Minden	Webster	3,002			
1,000 to 2,500—38 Towns. Population, 56,720*					
Amite	Tangipahoa	1,677	Breaux Bridge	St. Martin	1,339
Arcadia	Bienville	1,079	Bunkie	Avoyelles	1,765
Berwick	St. Mary	2,183	Colfax	Grant	1,049

*Census 1910. See Preface.

LOUISIANA—Continued

Town	County	Pop.	Town	County	Pop.
		1,000 to 2,500—Continued			
De Ridder	Calcasieu	2,100	Mansfield	De Soto	1,799
Eunice	St. Landry	1,684	Marksville	Avoyelles	1,076
Fullerton	Vernon	1,238	Melville	St. Landry	1,093
Gibsland	Bienville	1,065	Napoleonville	Assumption	1,201
Gueydan	Vermilion	1,081	New Roads	PointeCoupee	1,352
Homer	Claiborne	1,855	Pineville	Rapides	1,212
Independence	Tangipahoa	1,004	Ponchatoula	Tangipahoa	1,055
Jackson	East Feliciana	2,146	Rayne	Acadia	2,247
Jeanerette	Iberia	2,206	Rayville	Richland	1,079
Jonesboro	Jackson	1,134	St.Martinsville	St. Martin	2,318
Lake Arthur	Calcasieu	1,093	Slidell	St. Tammany	2,188
Lake Providence	East Carroll	1,568	Vidalia	Concordia	1,345
Lecompte	Rapides	1,058	Washington	St. Landry	1,528
Leesville	Vernon	2,043	Welsh	Calcasieu	1,250
Madisonville	St. Tammany	1,028	West Monroe	Ouachita	1,127
Mandeville	St. Tammany	1,166	White Castle	Iberville	2,289
		500 to 1,000—45 Towns. Population, 31,776			
Athens	Claiborne	514	Franklinton	Washington	814
Bastrop	Morehouse	854	Haynesville	Claiborne	663
Bayou Sara	West Feliciana	630	Iota	Acadia	769
Bernice	Union	781	Jena	La Salle	689
Bienville	Bienville	606	Kinder	Calcasieu	635
Bossier City	Bossier	775	Lockport	Lafourche	669
Boyce	Rapides	865	Mansura	Avoyelles	695
Campti	Natchitoches	664	Many	Sabine	683
Carencro	Lafayette	609	Mer Rouge	Morehouse	536
Clinton	East Feliciana	918	Moreauville	Avoyelles	728
Columbia	Caldwell	500	Pollock	Grant	675
Cottonport	Avoyelles	866	Roseland	Tangipahoa	586
Coushatta	Red River	564	St. Francisville	WestFeliciana	966
De Quincy	Calcasieu	715	St. Joseph	Tensas	740
Delhi	Richland	685	Tallulah	Madison	847
Denham Spgs.	Livingston	574	Tioga	Rapides	633
Dodson	Winn	845	Ville Platte	St. Landry	603
Dubach	Lincoln	714	Vivian	Caddo	826
Erath	Vermilion	575	Walker	Livingston	592
Eros	Jackson	898	Wilson	East Feliciana	762
Estherwood	Acadia	544	Winnsboro	Franklin	821
Farmerville	Union	598	Zwolle	Sabine	973
Ferriday	Concordia	577			
		Under 500—63 Towns. Population, 21,306			

OKLAHOMA

Total population,	2,202,081—	2.1 per cent. of total U. S. population.
Total families,*	351,167—	
Native white,*	1,404,447—	84.8 per cent. of state population.
Foreign born,*	115,096—	6.9 per cent. of state population.
Negroes,*	137,612—	8.3 per cent. of state population.

Town	County	Pop.	Town	County	Pop.
50,000 to 100,000—1 City. Population, 92,943					
Oklahoma City	Oklahoma	92,943			
25,000 to 50,000—2 Cities. Population, 74,793					
Muskogee	Muskogee	44,218	Tulsa	Tulsa	30,575
15,000 to 25,000—4 Cities. Population, 72,396					
Chickasha	Grady	15,447	McAlester	Pittsburg	18,504
Enid	Garfield	20,307	Shawnee	Pottawatomie	18,138
10,000 to 15,000—1 City. Population, 12,035					
Guthrie	Logan	12,035			
5,000 to 10,000—6 Cities. Population, 44,072*					
Ardmore	Carter	8,618	El Reno	Canadian	7,872
Bartlesville	Washington	6,181	Lawton	Comanche	7,788
Durant	Bryan	5,330	Sapulpa	Creek	8,283
2,500 to 5,000—32 Cities. Population, 107,217*					
Ada	Pontotoc	4,349	Coalgate	Coal	3,255
Altus	Jackson	4,821	Elk	Beckham	3,167
Alva	Woods	3,688	Frederick	Tillman	3,025
Anardarko	Caddo	3,439	Hartshorne	Pittsburg	2,963
Blackwell	Kay	3,266	Hobart	Kiowa	3,845
Claremore	Rogers	2,866	Hugo	Choctaw	4,582
Clinton	Custer	2,781	Kingfisher	Kingfisher	2,538

*Census 1910. See Preface.

OKLAHOMA—Continued

2,500 to 5,000—Continued

Town	County	Pop.	Town	County	Pop.
Krebs	Pittsburg	2,884	Ponca City	Kay	2,521
Mangum	Greer	3,667	Purcell	McClain	2,740
Miami	Ottawa	2,907	Stillwater	Payne	3,444
Norman	Cleveland	3,724	Sulphur	Murray	3,684
Nowata	Nowata	3,672	Tahlequah	Cherokee	2,891
Okmulgee	Okmulgee	4,176	Vinita	Craig	4,082
Pauls Valley	Garvin	2,689	Wagoner	Wagoner	4,018
Pawhuska	Osage	2,776	Waurika	Jefferson	2,928
Perry	Noble	3,133	Woodward	Woodward	2,696

1,000 to 2,500—71 Towns. Population, 108,650

Afton	Ottawa	1,279	Holdenville	Hughes	2,296
Antlers	Pushmataha	1,273	Idabel	McCurtain	1,493
Atoka	Atoka	1,968	Kiefer	Creek	1,197
Boley	Okfuskee	1,334	Kiowa	Pittsburg	1,021
Bristow	Creek	1,667	Lehigh	Coal	1,880
Broken Arrow	Tulsa	1,576	Lindsay	Garvin	1,156
Caddo	Bryan	1,143	Madill	Marshall	1,564
Chandler	Lincoln	2,024	Marietta	Love	1,546
Checotah	McIntosh	1,683	Marlow	Stephens	1,965
Chelsea	Rogers	1,350	Medford	Grant	1,110
Cherokee	Alfalfa	2,016	Newkirk	Kay	1,992
Cleveland	Pawnee	1,310	Okemah	Okfuskee	1,389
Collinsville	Rogers	1,324	Pawnee	Pawnee	2,161
Comanche	Stephens	1,301	Pond Creek	Grant	1,113
Cordell	Washita	1,950	Poteau	Le Flore	1,830
Coweta	Wagoner	1,187	Prague	Lincoln	1,025
Cushing	Payne	1,072	Pryor Creek	Mayes	1,798
Davis	Murray	1,416	Roff	Pontotoc	1,044
Dewey	Washington	1,344	Ryan	Jefferson	1,207
Duncan	Stephens	2,477	Sallisaw	Sequoyah	2,479
Edmond	Oklahoma	2,090	Sayre	Beckham	1,881
Eufaula	McIntosh	1,307	Shattuck	Ellis	1,231
Fairview	Major	2,020	Snyder	Kiowa	1,122
Fort Gibson	Muskogee	1,344	Spiro	Le Flore	1,173
Geary	Blaine / Canadian	1,452	Stigler	Haskell	1,583
			Stilwell	Adair	1,039
Granite	Greer	1,229	Stroud	Lincoln	1,220
Guymon	Texas	1,342	Tecumseh	Pottawatomie	1,626
Haileyville	Pittsburg	2,024	Thomas	Custer	1,371
Hennessey	Kingfisher	1,665	Tishomingo	Johnston	1,408
Henryetta	Okmulgee	1,671	Tonkawa	Kay	1,776

OKLAHOMA—Continued

1,000 to 2,500—Continued

Town	County	Pop.	Town	County	Pop.
Walters	Comanche	1,377	Wetumka	Hughes	1,190
Watonga	Blaine	1,723	Wewoka	Seminole	1,022
Waynoka	Woods	1,160	Wilburton	Latimer	2,277
Weatherford	Custer	2,118	Wynnewood	Garvin	2,002
Weleetka	Okfuskee	1,229	Yukon	Canadian	1,018

500 to 1,000—92 Towns. Population, 64,702

Alderson	Pittsburg	786	Gotebo	Kiowa	740
Allen	Pontotoc	645	Grandfield	Tillman	830
Apache	Caddo	950	Grove	Delaware	888
Arapaho	Custer	713	Haskell	Muskogee	857
Arnett	Ellis	511	Hastings	Jefferson	727
Beggs	Okmulgee	855	Heavener	Le Flore	780
Bennington	Bryan	513	Helena	Alfalfa	760
Billings	Noble	524	Hinton	Caddo	686
Blair	Jackson	508	Hollis	Harmon	964
Blanchard	McClain	629	Hominy	Osage	760
Blue Jacket	Craig	508	Hooker	Texas	525
Bokchito	Bryan	535	Howe	Le Flore	538
Boswell	Choctaw	828	Hydro	Caddo	562
Boynton	Muskogee	679	Kaw City	Kay	595
Britton	Oklahoma	696	Konawa	Seminole	761
Calvin	Hughes	570	Lamont	Grant	635
Canton	Blaine	703	Lexington	Cleveland	768
Carmen	Alfalfa	883	Lone Wolf	Kiowa	677
Carnegie	Caddo	835	McCurtain	Haskell	526
Cement	Caddo	770	McLoud	Pottawatomie	638
Chant	Haskell	882	Mannsville	Johnston	515
Crescent	Logan	903	Maud	Pottawatomie	503
Crowder	Pittsburg	529	Mill Creek	Johnston	626
Custer	Custer	854	Minco	Grady	706
Delaware	Nowata	662	Mounds	Creek	701
Dustin	Hughes	579	Mountain View	Kiowa	855
Eldorado	Jackson	926	Muldrow	Sequoyah	671
Erick	Beckham	915	Ochelata	Washington	550
Fairfax	Osage	819	O'Keene	Blaine	920
Fairland	Ottawa	569	Olustee	Jackson	850
Fort Towson	Choctaw	697	Perkins	Payne	603
Foss	Washita	525	Phillips	Coal	680
Francis	Pontotoc	931	Porter	Wagoner	637
Gage	Ellis	924	Porum	Muskogee	548
Garvin	McCurtain	957	Quinton	Pittsburg	697

OKLAHOMA—Continued

Town	County	Pop.	Town	County	Pop.
500 to 1,000—Continued					
Ralston	Pawnee	597	Tuttle	Grady	794
Ramona	Washington	725	Valliant	McCurtain	656
Randlett	Comanche	574	Verden	Grady	524
Ravia	Johnston	556	Vian	Sequoyah	794
Rush Springs	Grady	823	Wanette	Pottawatomie	677
Sentinel	Washita	857	Wapanucka	Johnston	948
Skiatook	Tulsa	606	WaukomisCity	Garfield	533
Sterrett	Bryan	575	Welch	Craig	684
Stratford	Garvin	685	Wellston	Lincoln	590
Temple	Comanche	852	Westville	Adair	802
Terral	Jefferson	573	Yale	Payne	685

Under 500—183 Towns. Population, 57,235

TEXAS

Total population,	4,429,566—	4.3 per cent. of total U. S. population.
Total families,*	798,426—	
Native white,*	2,964,864—	76.1 per cent. of state population.
Foreign born,*	241,938—	6.2 per cent. of state population.
Negroes,*	690,049—	17.7 per cent. of state population.

Town	County	Pop.	Town	County	Pop.
100,000 to 200,000—4 Cities. Population, 465,227					
Dallas	Dallas	124,527	Houston	Harris	112,307
Fort Worth	Tarrant	104,562	San Antonio	Bexar	123,831
50,000 to 100,000—1 City. Population, 63,705					
El Paso	El Paso	63,705			
25,000 to 50,000—4 Cities. Population, 137,773					
Austin	Travis	34,814	Galveston	Galveston	41,863
Beaumont	Jefferson	27,711	Waco	McLennan	33,385
15,000 to 25,000—1 City. Population, 15,749					
Laredo	Webb	15,749			
10,000 to 15,000—10 Cities. Population, 127,593					
Brownsville	Cameron	13,163	Paris	Lamar	12,469
Cleburne	Johnson	12,259	[1]San Angelo	Tom Green	10,321
Denison	Grayson	14,779	Sherman	Grayson	13,667
Marshall	Harrison	13,712	Temple	Bell	13,504
Palestine	Anderson	11,854	Tyler	Smith	11,865
5,000 to 10,000—20 Cities. Population, 144,470*					
Abilene	Taylor	9,204	Hillsboro	Hill	6,115
Amarillo	Potter	9,957	Houston Heights	Harris	6,984
Brownwood	Brown	6,967	Longview	Gregg	5,155
Corpus Christi	Nueces	8,222	Orange	Orange	5,527
Corsicana	Navarro	9,749	Port Arthur	Jefferson	7,663
Ennis	Ellis	5,669	SulphurSprings	Hopkins	5,151
Gainesville	Cook	7,624	Taylor	Williamson	5,314
Greenville	Hunt	8,850			

*Census 1910. See Preface.

[1]Population in 1910. No estimate for 1916 available.

TEXAS—Continued

5,000 to 10,000—Continued

Town	County	Pop.	Town	County	Pop.
Terrell	Kaufman	7,050	Weatherford	Parker	5,074
[1]Texarkana	Bowie	9,790	Wichita Falls	Wichita	8,200
Waxahachie	Ellis	6,205			

2,500 to 5,000—51 Cities. Population, 172,922

Town	County	Pop.	Town	County	Pop.
Ballinger	Runnels	3,536	Lockhart	Caldwell	2,945
Bay City	Matagorda	3,156	Lufkin	Angelina	2,749
Beeville	Bee	3,269	McKinney	Collin	4,714
Belton	Bell	4,164	Marlin	Falls	3,878
Big Spring	Howard	4,102	Mart	McLennan	2,939
Bonham	Fannin	4,844	Mexia	Limestone	2,694
Bowie	Montague	2,874	Mineral Wells	Palo Pinto	3,950
Brady	McCulloch	2,669	Mount Pleasant	Titus	3,137
Brenham	Washington	4,718	Nacogdoches	Nacogdoches	3,369
Bryan	Brazos	4,132	Navasota	Grimes	3,284
Calvert	Robertson	2,579	New Braunfels	Comal	3,165
Cameron	Milam	3,263	Plainview	Hale	2,829
Childress	Childress	3,818	Quanah	Hardeman	3,127
Coleman	Coleman	3,046	San Marcos	Hayes	4,071
Comanche	Comanche	2,756	Seguin	Guadalupe	3,116
Commerce	Hunt	2,818	Smithville	Bastrop	3,167
Crockett	Houston	3,947	Snyder	Scurry	2,514
Cuero	De Witt	3,109	Stamford	Jones	3,902
Dalhart	Dallam / Hartley	2,580	Stephenville	Erath	2,561
			Sweetwater	Nolan	4,176
Denton	Denton	4,732	Teague	Freestone	3,288
Dublin	Erath	2,551	Uvalde	Uvalde	3,998
Eagle Pass	Maverick	3,536	Vernon	Wilbarger	3,195
Georgetown	Williamson	3,096	Victoria	Victoria	3,673
Gonzales	Gonzales	3,139	Yoakum	DeWitt / Lavaca	4,657
Jacksonville	Cherokee	2,875			
Jefferson	Marion	2,515			

1,000 to 2,500—123 Towns. Population, 189,500

Town	County	Pop.	Town	County	Pop.
Alice	Nueces	2,136	Atlanta	Cass	1,604
Alvarado	Johnson	1,155	Baird	Callahan	1,710
Alvin	Brazoria	1,453	Bartlett	Bell / Williamson	1,815
Anson	Jones	1,842			
Aransas Pass	San Patricio	1,197	Bastrop	Bastrop	1,707
Arlington	Tarrant	1,794	Bridgeport	Wise	2,000
Athens	Henderson	2,261	Caldwell	Burleson	1,476

[1]Joint population of Texarkana, Miller County, Ark., and Texarkana, Bowie County, Tex., 15,445.

TEXAS—Continued

1,000 to 2,500—Continued

Town	County	Pop.	Town	County	Pop.
Canadian	Hemphill	1,648	Huntsville	Walker	2,072
Canyon City	Randall	1,400	Italy	Ellis	1,149
Center	Shelby	1,684	Itasca	Hill	1,356
Chillicothe	Hardeman	1,207	Jacksboro	Jack	1,480
Cisco	Eastland	2,410	Kaufman	Kaufman	1,959
Clarendon	Donley	1,946	Kennedy	Karnes	1,147
Clarksville	Red River	2,065	Kerrville	Kerr	1,843
Clifton	Bosque	1,137	Killeen	Bell	1,265
Colorado	Mitchell	1,840	La Grange	Fayette	1,850
Conroe	Montgomery	1,374	Ladonia	Fannin	1,293
Cooper	Delta	1,513	Lampasas	Lampasas	2,119
Cotulla	La Salle	1,880	Lancaster	Dallas	1,115
Crowell	Foard	1,341	Llano	Llano	1,687
De Leon	Comanche	1,015	Lott	Falls	1,021
Decatur	Wise	1,651	Lubbock	Lubbock	1,938
Devine	Medina	1,042	Luling	Caldwell	1,404
Eagle Lake	Colorado	1,717	Lyra	Palo Pinto	1,194
El Campo	Wharton	1,778	McGregor	McLennan	1,864
Elgin	Bastrop	1,707	Marble Falls	Burnet	1,061
Farmersville	Collin	1,848	Memphis	Hall	1,936
Ferris	Ellis	1,233	Mercedes	Hidalgo	1,209
Floresville	Wilson	1,398	Merkel	Taylor	2,008
Forney	Kaufman	1,114	Midland	Midland	2,192
Gatesville	Coryell	1,929	Miles	Runnels	1,302
Gilmer	Upshur	1,484	Mineola	Wood	1,706
Goldthwaite	Mills	1,129	Naples	Morris	1,178
Graham	Young	1,569	Nocona	Montague	1,338
Granbury	Hood	1,336	Olney	Young	1,095
Grand Saline	Van Zandt	1,065	Paducah	Cottle	1,350
Grand View	Johnson	1,018	Palacios	Matagorda	1,389
Granger	Williamson	1,708	Pearsall	Frio	1,799
Groesbeck	Limestone	1,454	Pecos	Reeves	1,856
Hallettsville	Lavaca	1,379	Pilot Point	Denton	1,371
Hamilton	Hamilton	1,548	Pittsburg	Camp	1,916
Hamlin	Jones	1,978	Plano	Collin	1,258
Haskell	Haskell	2,436	Port Lavaca	Calhoun	1,699
Hearne	Robertson	2,352	Richmond	Fort Bend	1,371
Henrietta	Clay	2,104	Rockdale	Milam	2,073
Hereford	Deaf Smith	1,750	Rockport	Aransas	1,382
Hico	Hamilton	1,437	Rockwall	Rockwall	1,136
Honey Grove	Fannin	2,300	Rogers	Bell	1,275
Hubbard	Hill	1,843	Rosebud	Falls	1,472

TEXAS—Continued

1,000 to 2,500—Continued

Town	County	Pop.	Town	County	Pop.
Rosenberg	Fort Bend	1,198	Tulia	Swisher	1,216
Rotan	Fisher	1,126	Van Alstyne	Grayson	1,441
Royse City	Rockwall	1,210	WalnutSprings	Bosque	1,340
Rusk	Cherokee	1,558	West	McLennan	1,645
Sabinal	Uvalde	1,640	Wharton	Wharton	1,505
San Augustine	San Augustine	1,204	Whitesboro	Grayson	1,219
Santa Anna	Coleman	1,453	Whitewright	Grayson	1,563
Schulenburg	Fayette	1,091	Wills Point	Van Zandt	1,398
Seymour	Baylor	2,029	Winnsboro	Franklin / Wood	1,741
Shiner	Lavaca	1,096			
Socorro	El Paso	1,147	Winters	Runnels	1,347
Timpson	Shelby	1,528	Wolfe City	Hunt	1,402
Toyah	Reeves	1,052	Yorktown	DeWitt	1,180
Troupe	Smith	1,126			

500 to 1,000—77 Towns. Population, 56,475

Alto	Cherokee	672	Gorman	Eastland	963
Archer City	Archer	825	Grand Prairie	Dallas	994
Bangs	Brown	512	Grapevine	Tarrant	681
Bellevue	Clay	699	Higgins	Lipscomb	769
Blooming Grove	Navarro	903	Holland	Bell	778
Blossom	Lamar	871	Howe	Grayson	581
Boerne	Kendall	886	Iowa Park	Wichita	603
Bronte	Coke	635	Jewett	Leon	586
Burnet	Burnet	981	Kerens	Navarro	945
Celeste	Hunt	821	Kosse	Limestone	764
Celina	Collin	724	Kyle	Hays	742
Cement	Dallas	503	La Porte	Harris	678
Claude	Armstrong	692	Leonard	Fannin	990
Collinsville	Grayson	791	Liberty	Liberty	980
Coolidge	Limestone	505	Lindale	Smith	658
Crawford	McLennan	516	Lockney	Floyd	750
Dawson	Navarro	803	Lone Oak	Hunt	756
Eastland	Eastland	855	Loraine	Mitchell	633
Electra	Wichita	640	McLean	Gray	633
Flatonia	Fayette	886	Mansfield	Tarrant	627
Floydada	Floyd	664	Meridian	Bosque	718
Frost	Navarro	702	Mesquite	Dallas	687
Ganado	Jackson	558	Midlothian	Ellis	868
Garland	Dallas	804	Milford	Ellis	766
Garrison	Nacogdoches	627	Moody	McLennan	983
Gordon	Palo Pinto	609	Morgan	Bosque	83
			Mount Calm	Hill	57

TEXAS—Continued

500 to 1,000 Continued

Town	County	Pop.	Town	County	Pop.
Munday	Knox	956	San Elizario	El Paso	834
Nevada	Collin	510	Stratford	Sherman	520
Oakwood	Leon	906	Thornton	Limestone	678
Palmer	Ellis	605	Tioga	Grayson	797
Panhandle	Carson	521	Trenton	Fannin	550
Petrolia	Clay	517	Valley Mills	Bosque	708
Quinlan	Hunt	537	Weimar	Colorado	906
Refugio	Refugio	773	Weinert	Haskell	779
Rising Star	Eastland	640	Wellington	Collingsworth	576
Roscoe	Nolan	941	Whitney	Hill	766
Rule	Haskell	891	Wortham	Freestone	899
St. Joe	Montague	822	Wylie	Collin	620

Under 500—29 Towns. Population, 10,330

MOUNTAIN DIVISION

Total population,	3,236,343—	3.1 per cent. of total U. S. population.
Total families,*	614,656—	
Native white,*	2,083,545—	79.1 per cent. of total population.
Foreign born,*	528,505—	20.1 per cent. of total population.
Negroes,*	21,467—	0.8 per cent. of total population.

NUMBER OF PLACES, POPULATION AND PERCENTAGE OF THE TOTAL POPULATION

Group	Number of Places	Population	Per Cent.
200,000 and over	1	260,800	8.0
100,000 to 200,000	1	117,399	3.6
50,000 to 100,000	1	54,462	1.6
25,000 to 50,000	4	141,646	4.3
15,000 to 25,000	3	53,585	1.6
10,000 to 15,000	8	106,633	3.2
5,000 to 10,000*	25	174,020	6.6
2,500 to 5,000*	54	184,522	7.0
1,000 to 2,500*	109	174,478	6.6
500 to 1,000*	145	102,693	3.9
Under 500*	220	60,094	2.3
Total	571	1,430,332	48.7

*Census of 1910. See Preface.

MONTANA

Total population,	459,494— 0.4 per cent. of total U. S. population.
Total families,*	86,602—
Native white,*	268,936—71.5 per cent. of state population.
Foreign born,*	105,283—28. per cent. of state population.
Negroes,*	1,834— 0.5 per cent. of state population.

Town	County	Pop.	Town	County	Pop.
25,000 to 50,000—1 City. Population, 43,425					
Butte	Silver Bow	43,425			
15,000 to 25,000—1 City. Population, 18,214					
Missoula	Missoula	18,214			
10,000 to 15,000—4 Cities. Population, 52,544					
Anaconda	Deer Lodge	10,562	Great Falls	Cascade	13,948
Billings	Yellowstone	14,422	Helena	Lewis / Clark	13,612
5,000 to 10,000—3 Cities. Population, 16,015*					
Bozeman	Gallatin	5,107	Livingston	Park	5,359
Kalispell	Flathead	5,549			
2,500 to 5,000—5 Cities. Population, 18,743*					
Deer Lodge	Powell	2,570	Miles City	Custer	4,697
Havre	Chouteau	3,624	Red Lodge	Carbon	4,860
Lewistown	Fergus	2,992			
1,000 to 2,500—12 Towns. Population, 18,835*					
Belt	Cascade	1,158	Glendive	Dawson	2,428
Big Timber	Sweet Grass	1,022	Hamilton	Ravalli	2,240
Dillon	Beaverhead	1,835	Philipsburg	Granite	1,109
Forsyth	Rosebud	1,398	Roundup	Fergus	1,513
Fort Benton	Chouteau	1,004	Walkerville	Silver Bow	2,491
Glasgow	Valley	1,158	Whitefish	Flathead	1,479

*Census 1910. See Preface.

MONTANA—Continued

Town	County	Pop.	Town	County	Pop.
500 to 1,000—15 Towns. Population, 10,004					
Belgrade	Gallatin	561	Harlowton	Meagher	770
Bridger	Carbon	514	Laurel	Yellowstone	806
Chinook	Chouteau	780	Libby	Lincoln	630
Columbia Falls	Flathead	601	Moore	Fergus	573
Columbus	Yellowstone	521	Stevensville	Ravalli	796
Conrad	Teton	888	Three Forks	Gallatin	674
Culbertson	Valley	528	Townsend	Broadwater	759
Eureka	Lincoln	603			

Under 500—16 Towns. Population, 6,347

IDAHO

Total population,	428,586—	0.4 per cent. of total U. S. population.
Total families,*	73,669—	
Native white,*	278,794—	85.6 per cent. of state population.
Foreign born,*	46,149—	14.2 per cent. of state population.
Negroes,*	651—	0.2 per cent. of state population.

Town	County	Pop.	Town	County	Pop.
25,000 to 50,000—1 City. Population, 33,846					
Boise	Ada	33,846			
5,000 to 10,000—4 Cities. Population, 27,702*					
Coeur d'Alene	Kootenai	7,291	Pocatello	Bannock	9,110
Lewiston	Nez Perce	6,043	Twin Falls	Twin Falls	5,258
2,500 to 5,000—7 Cities. Population, 24,838*					
Caldwell	Canyon	3,543	Sandpoint	Bonner	2,993
Idaho Falls	Bingham	4,827	Wallace	Shoshone	3,000
Moscow	Latah	3,670	Weiser	Washington	2,600
Nampa	Canyon	4,205			
1,000 to 2,500—19 Towns. Population, 28,596*					
Blackfoot	Bingham	2,202	Mullan	Shoshone	1,667
Bonners Ferry	Bonner	1,071	Paris	Bear Lake	1,038
Emmett	Canyon	1,351	Payette	Canyon	1,948
Gooding	Lincoln	1,444	Preston	Oneida	2,110
Grangeville	Idaho	1,534	Rexburg	Fremont	1,893
Hailey	Blaine	1,231	St. Anthony	Fremont	1,238
Kellogg	Shoshone	1,273	Salmon	Lemhi	1,434
Malad City	Oneida	1,303	Shoshone	Lincoln	1,155
Montpelier	Bear Lake	1,924	Wardner	Shoshone	1,369
Mountain Home	Elmore	1,411			

* Census 1910. See Preface.

IDAHO—Continued

Town	County	Pop.	Town	County	Pop.
500 to 1,000—25 Towns. Population, 17,358					
American Falls	Oneida	953	Meridian	Ada	619
Ashton	Fremont	502	Nez Perce	Nez Perce	599
Bellevue	Blaine	702	Oakley	Cassia	911
Bloomington	Bear Lake	539	Post Falls	Kootenai	658
Buhl	Twin Falls	639	Rathdrum	Kootenai	725
Cottonwood	Idaho	555	Rigby	Fremont	555
Franklin	Oneida	534	St. Maries	Kootenai	869
Genesee	Latah	742	Shelley	Bingham	537
Glenns Ferry	Elmore	800	Soda Springs	Bannock	501
Harrison	Kootenai	932	So. Boise	Ada	885
Jerome	Lincoln	970	Spirit Lake	Kootenai	907
Kendrick	Latah	543	Troy	Latah	543
Mackay	Custer	638			

Under 500—45 Towns. Population, 12,927

WYOMING

Total population,	179,559—	0.1 per cent. of total U. S. population.
Total families,*	32,092—	
Native white,*	113,200—	77.6 per cent. of state population.
Foreign born,*	30,530—	20.9 per cent. of state population.
Negroes,*	2,235—	1.5 per cent. of state population.

Town	County	Pop.	Town	County	Pop.
10,000 to 15,000—1 City. Population, 11,320					
[1]Cheyenne....	Laramie.....	11,320			
5,000 to 10,000—3 Cities. Population, 22,423*					
Laramie.....	Albany.....	8,237	Sheridan.....	Sheridan.....	8,408
Rock Springs..	Sweetwater...	5,778			
2,500 to 5,000—3 Cities. Population, 9,478*					
Casper.....	Natrona.....	2,639	Rawlins.....	Carbon.....	4,256
Evanston.....	Uinta.....	2,583			
1,000 to 2,500—6 Towns. Population, 9,395*					
Buffalo.....	Johnson.....	1,368	Green River..	Sweetwater...	1,313
Cody.....	Park.....	1,132	Lander.....	Fremont.....	1,812
Douglas.....	Converse....	2,246	Thermopolis..	Fremont.....	1,524
500 to 1,000—10 Towns. Population, 7,077*					
Afton.....	Uinta.....	570	Lovell.....	Bighorn.....	699
Basin.....	Bighorn.....	763	Newcastle....	Weston.....	975
Cowley.....	Bighorn.....	574	Saratoga.....	Carbon.....	557
Diamondville.	Uinta.....	696	Shoshone.....	Fremont.....	604
Kemmerer....	Uinta.....	843	Wheatland...	Laramie.....	796
Under 500—25 Towns. Population, 6,394*					

*Census 1910. See Preface.

[1]Population in 1910; decrease since 1900; no estimate made.

COLORADO

Total population,	962,060—	.9 per cent. of total U. S. population.
Total families,*	194,467—	
Native white,*	656,564—	82.2 per cent. of state population.
Foreign born,*	131,007—	16.4 per cent. of state population.
Negroes,*	11,453—	1.4 per cent. of state population.

200,000 and Over—1 City. Population, 260,800

Town	County	Pop.
Denver	Denver	260,800

50,000 to 100,000—1 City. Population, 54,462

Town	County	Pop.
Pueblo	Pueblo	54,462

25,000 to 50,000—1 City. Population, 32,971

Town	County	Pop.
Colorado Spgs.	El Paso	32,971

10,000 to 15,000—1 City. Population, 13,875

Town	County	Pop.
Trinidad	Las Animas	13,875

5,000 to 10,000—7 Cities. Population, 52,558*

Town	County	Pop.	Town	County	Pop.
Boulder	Boulder	9,539	Grand Junct.	Mesa	7,754
Canon City	Fremont	5,162	Greeley	Weld	8,179
Cripple Creek	Teller	6,206	Leadville	Lake	7,508
Fort Collins	Larimer	8,210			

2,500 to 5,000—16 Cities. Population, 55,224*

Town	County	Pop.	Town	County	Pop.
Alamosa	Conejos	3,013	Longmont	Boulder	4,256
Colorado City	El Paso	4,333	Loveland	Larimer	3,651
Durango	La Plata	4,686	Monte Vista	Rio Grande	2,544
[1]Englewood	Arapahoe	2,983	Montrose	Montrose	3,254
Florence	Fremont	2,712	Rocky Ford	Otero	3,230
Fort Morgan	Morgan	2,800	Salida	Chaffee	4,425
La Junta	Otero	4,154	Sterling	Logan	3,044
Lamar	Prowers	2,977	Victor	Teller	3,162

*Census 1910. See Preface.

[1]Falling within the adjacent territory of Denver.

COLORADO—Continued

1,000 to 2,500—24 Towns. Population, 39,270

Town	County	Pop.	Town	County	Pop.
Aspen	Pitkin	1,834	Louisville	Boulder	1,706
Buena Vista	Chaffee	1,041	Manitou	El Paso	1,357
Central City	Gilpin	1,782	Ouray	Ouray	1,644
Delta	Delta	2,388	Paonia	Delta	1,007
Eaton	Weld	1,157	Rockvale	Fremont	1,413
GlenwoodSpgs.	Garfield	2,019	Silverton	San Juan	2,153
[1]Golden	Jefferson	2,477	South Canon	Fremont	1,321
Goldfield	Teller	1,112	Steamboat Springs	Routt	1,227
Gunnison	Gunnison	1,026	Telluride	San Miguel	1,756
Idaho Springs	Clear Creek	2,154	Walsenburg	Huerfano	2,423
Lafayette	Boulder	1,892	Wray	Yuma	1,000
Las Animas	Bent	2,008			
[1]Littleton	Arapahoe	1,373			

500 to 1,000—46 Towns. Population, 33,813

Town	County	Pop.	Town	County	Pop.
Aguilar	Las Animas	858	Georgetown	Clear Creek	950
Akron	Washington	647	Gray Creek	Las Animas	576
Antonito	Conejos	681	Hastings	Las Animas	693
[1]Arvada	Jefferson	840	Holly	Prowers	724
Ault	Weld	569	Holyoke	Phillips	659
[1]Aurora	Adams / Arapahoe	679	Hotchkiss	Delta	600
			Julesburg	Sedgwick	962
Berthoud	Larimer	758	La Veta	Huerfano	691
Black Hawk	Gilpin	668	Limon	Lincoln	534
Breckenridge	Summit	834	Lyons	Boulder	632
Brighton	Adams	850	Manassa	Conejos	788
Brush	Morgan	997	Mancos	Montezuma	567
Coal Creek	Fremont	676	Marble	Gunnison	782
Cortez	Montezuma	565	Mecker	Rio Blanco	807
Creede	Mineral	741	Ordway	Otero	705
Crested Butte	Gunnison	904	Pagosa Springs	Archuleta	669
Del Norte	Rio Grande	840	Palisade	Mesa	900
Delagua	Las Animas	958	Rifle	Garfield	698
[1]Edgewater	Jefferson	712	Saguache	Saguache	620
Erie	Weld	596	Sanford	Conejos	564
Evans	Weld	600	Sugar City	Otero	808
Fort Lupton	Weld	614	Williamsburg	Fremont	556
Fowler	Otero	925	Windsor	Weld	935
Fruita	Mesa	881			

Under 500—104 Towns. Population, 23,674

[1]Falling within the adjacent territory of Denver.

NEW MEXICO

Total population,	410,283—	0.4 per cent. of total U. S. population.
Total families,*	78,883—	
Native white,*	281,940—	86.1 per cent. of state population.
Foreign born,*	43,733—	13.4 per cent. of state population.
Negroes,*	1,628—	0.5 per cent. of state population.

Town	County	Pop.	Town	County	Pop.
10,000 to 15,000—1 City. Population, 14,025					
Albuquerque	Bernalillo	14,025			
5,000 to 10,000—2 Cities. Population, 11,244*					
Roswell	Chaves	6,172	Santa Fe	Santa Fe	5,072
2,500 to 5,000—7 Cities. Population, 24,307*					
Clovis	Curry	3,255	Raton	Colfax	4,539
Las Cruces	Dona Ana	3,836	Silver City	Grant	3,217
Las Vegas (city)	San Miguel	3,755	Tucumcari	Quay	2,526
Las Vegas (town)	San Miguel	3,179			
1,000 to 2,500—6 Towns. Population, 10,539*					
Artesia	Eddy	1,883	Gallup	McKinley	2,204
Carlsbad	Eddy	1,736	Portales	Roosevelt	1,292
Deming	Luna	1,864	Socorro	Socorro	1,560
500 to 1,000—6 Towns. Population, 4,122*					
Aztec	San Juan	509	Estancia	Torrance	517
Cimarron	Colfax	791	Farmington	San Juan	785
Clayton	Union	970	Springer	Colfax	550
Under 500—8 Towns. Population, 2,952*					

*Census 1910. See Preface.

ARIZONA

Total population,	**255,544—**	**0.2 per cent. of total U. S. population.**
Total families,*	**47,927—**	
Native white,*	**124,644—**	**61.0 per cent. of state population.**
Foreign born,*	**77,701—**	**38.0 per cent. of state population.**
Negroes,*	**2,009—**	**1.0 per cent. of state population.**

Town	County	Pop.	Town	County	Pop.
15,000 to 25,000—2 Cities. Population, 35,371					
Phoenix	Maricopa	18,621	Tucson	Pima	16,750
5,000 to 10,000—4 Cities. Population, 27,631*					
Bisbee	Cochise	9,019	Globe	Gila	7,083
Douglas	Cochise	6,437	Prescott	Yavapai	5,092
2,500 to 5,000—3 Cities. Population, 11,302*					
Clifton	Graham	4,874	Yuma	Yuma	2,914
Nogales	Santa Cruz	3,514			
1,000 to 2,500—7 Towns. Population, 12,421*					
Flagstaff	Coconino	1,633	Tombstone	Cochise	1,582
Jerome	Yavapai	2,393	Williams	Coconino	1,267
Mesa	Maricopa	1,692	Winslow	Navajo	2,381
Tempe	Maricopa	1,473			
500 to 1,000—5 Towns. Population, 3,710*					
Florence	Pinal	807	Thatcher	Graham	904
Pima	Graham	500	Wickenburg	Maricopa	570
Safford	Graham	929			

Under 500—1 Town. Population, 275*

*Census 1910. See Preface.

UTAH

Total population,	**434,083—**	**0.4 per cent. of total U. S. population.**
Total families,*	**77,339—**	
Native white,*	**303,190—**	**81.2 per cent. of state population.**
Foreign born,*	**69,017—**	**18.5 per cent. of state population.**
Negroes.*	**1,144—**	**0.3 per cent. of state population.**

100,000 to 200,000—1 City. Population, 117,399

Town	County	Pop.
Salt Lake City	Salt Lake	117,399

25,000 to 50,000—1 City. Population, 31,404

Town	County	Pop.
Ogden	Weber	31,404

5,000 to 10,000—2 Cities. Population, 16,447*

Town	County	Pop.	Town	County	Pop.
Logan	Cache	7,522	Provo	Utah	8,925

2,500 to 5,000—12 Cities. Population, 38,130*

Town	County	Pop.	Town	County	Pop.
American Fork	Utah	2,797	Nephi	Juab	2,759
Bingham Canyon	Salt Lake	2,881	Park City	Summit	3,439
Brigham	Boxelder	3,685	Richfield	Sevier	2,559
Eureka	Juab	3,416	Spanish Fork	Utah	3,464
Lehi	Utah	2,964	Springville	Utah	3,356
Murray	Salt Lake	4,057	Tooele	Tooele	2,753

1,000 to 2,500—32 Towns. Population, 48,657*

Town	County	Pop.	Town	County	Pop.
Beaver	Beaver	1,899	Grantsville	Tooele	1,154
Bountiful	Davis	1,677	Heber	Wasatch	2,031
Cedar City	Iron	1,705	Hyrum	Cache	1,833
Ephraim	Sanpete	2,296	Mammoth	Juab	1,771
Fairview	Sanpete	1,218	Manti	Sanpete	2,423
Farmington	Davis	1,231	Mercur	Tooele	1,047
Fillmore City	Millard	1,191	Midvale	Salt Lake	1,760
Forest Dale	Salt Lake	1,549	Milford	Beaver	1,014

*Census 1910. See Preface.

UTAH—Continued

Town	County	Pop.	Town	County	Pop.
1,000 to 2,500—Continued					
Monroe	Sevier	1,227	Providence	Cache	1,020
Moroni	Sanpete	1,223	Richmond	Cache	1,562
Mount Pleasant	Sanpete	2,280	St. George	Washington	1,737
Panguitch	Garfield	1,338	Salina	Sevier	1,082
Parowan	Iron	1,156	Sandy	Salt Lake	1,037
Payson	Utah	2,397	Smithfield	Cache	1,865
Pleasant Grove	Utah	1,618	Spring City	Sanpete	1,100
Price	Carbon	1,021	Wellsville	Cache	1,195
500 to 1,000—36 Towns. Population, 25,186					
Castle Dale	Emery	693	Levan	Juab	722
Clarkston	Cache	564	Lewiston	Cache	989
Coalville	Summit	976	Mapleton	Utah	534
Elsinore	Sevier	656	Midway	Wasatch	838
Emery	Emery	525	Minersville	Beaver	591
Escalante	Garfield	846	Moab	Grand	615
Ferron	Emery	651	Morgan	Morgan	756
Fountain Green	Sanpete	875	Newton	Cache	515
Garland	Boxelder	600	Orangeville	Emery	648
Green River	Emery	628	Paradise	Cache	620
Gunnison	Sanpete	950	Randolph	Rich	533
Helper	Carbon	816	Redmond	Sevier	547
Hinckley	Millard	553	Salem	Utah	693
Huntington	Emery	800	Santaquin	Utah	915
Hyde Park	Cache	699	Scipio	Millard	546
Kanab	Kane	733	Scofield	Carbon	746
Kanosh	Millard	513	Vernal	Uinta	836
Kaysville	Davis	887	Willard	Boxelder	577

Under 500—19 Towns. Population, 6,801

NEVADA

Total population,	106,734—	0.1 per cent. of total U. S. population.
Total families,*	23,677—	
Native White,*	56,277—	68.7 per cent. of state population.
Foreign born,*	25,085—	30.7 per cent. of state population.
Negroes,*	513—	0.6 per cent. of state population.

Town	County	Pop.	Town	County	Pop.
10,000 to 15,000—1 City. Population, 14,869					
Reno	Washoe	14,869			
2,500 to 5,000—1 City. Population, 2,500*					
Sparks	Washoe	2,500			
1,000 to 2,500—3 Towns. Population, 6,765*					
Carson City	Ormsby	2,466	Virginia City	Storey	2,244
Ely	White Pine	2,055			
500 to 1,000—2 Towns. Population, 1,423*					
Fallon	Churchill	741	Yerington	Lyon	682
Under 500—2 Towns. Population, 724*					

UNINCORPORATED VILLAGES

2,500 to 5,000—2 Towns. Population, 8,738*					
Goldfield	Esmeralda	4,838	Tonopah	Nye	3,900
1,000 to 2,500—6 Towns. Population, 7,713*					
Elko	Elko	1,650	McGill	White Pine	1,000
Las Vegas	Clark	1,275	Wadsworth	Washoe	1,309
Lovelocks	Humboldt	1,204	Winnemucca	Humboldt	1,275

*Census 1910. See Preface.

NEVADA—Continued

Town	County	Pop.	Town	County	Pop.
500 to 1,000—11 Towns. Population, 7,589					
Austin	Lander	700	Manhattan	Nye	825
Caliente	Lincoln	700	Mazuma	Humboldt	500
Delamar	Linrcoln	904	Pioche	Lincoln	600
Eureka	Eureka	785	Rhyolite	Nye	675
Gardnerville	Douglas	750	Round Mountain	Nye	550
Hawthorne	Esmeralda	600			

Under 500—176 Towns. Population, 35,556

PACIFIC DIVISION

Total population,	5,308,616—	5.2 per cent. of total U. S. population.
Total families,*	970,186—	
Native white,*	3,162,425—	75.4 per cent. of total population.
Foreign born,*	1,000,684—	23.9 per cent. of total population.
Negroes,*	29,195—	0.7 per cent. of total population.

NUMBER OF PLACES, POPULATION AND PERCENTAGE OF THE TOTAL POPULATION

Group	Number of Places	Population	Per Cent.
200,000 and over	4	1,611,430	30.3
100,000 to 200,000	3	461,697	8.6
50,000 to 100,000	3	177,928	3.3
25,000 to 50,000	9	304,594	5.7
15,000 to 25,000	6	115,145	2.1
10,000 to 15,000	6	84,735	1.5
5,000 to 10,000*	19	135,096	3.2
2,500 to 5,000*	65	237,438	5.7
1,000 to 2,500*	135	218,917	5.2
500 to 1,000*	123	92,479	2.2
Under 500*	173	51,930	1.3
Total	546	3,491,389	69.1

*Census of 1910. See Preface.

WASHINGTON

Total population,	1,534,221—	1.5 per cent. of total U. S. population.
Total families,*	254,692—	
Native white,*	867,914—	76.0 per cent. of state population.
Foreign born,*	268,018—	23.5 per cent. of state population.
Negroes,*	6,058—	0.5 per cent. of state population.

Town	County	Pop.	Town	County	Pop.
200,000 and Over—1 City. Population, 348,639					
Seattle	King	348,639			
100,000 to 200,000—2 Cities. Population, 263,093					
Spokane	Spokane	150,323	Tacoma	Pierce	112,770
25,000 to 50,000—3 Cities. Population, 93,607					
Bellingham	Whatcom	32,985	Walla Walla	Walla Walla	25,136
Everett	Snohomish	35,486			
15,000 to 25,000—2 Cities. Population, 41,285					
Aberdeen	Chehalis	20,334	North Yakima	Yakima	20,951
5,000 to 10,000—4 Cities. Population, 31,778*					
Centralia	Lewis	7,311	Olympia	Thurston	6,996
Hoquiam	Chehalis	8,171	[1]Vancouver	Clarke	9,300
2,500 to 5,000—15 Cities. Population, 52,195*					
Anacortes	Skagit	4,168	Colfax	Whitman	2,783
Bremerton	Kitsap	2,993	Ellensburg	Kittitas	4,209
Chehalis	Lewis	4,507	[2]Hillyard	Spokane	3,276
Cle Elum	Kittitas	2,749	Port Townsend	Jefferson	4,181

*Census 1910. See Preface.

[1]Falling within the adjacent territory of Portland, Ore.

[2]Falling within the adjacent territory of Spokane.

WASHINGTON—Continued

Town	County	Pop.	Town	County	Pop.
2,500 to 5,000—Continued					
Pullman	Whitman	2,602	Snohomish	Snohomish	3,244
Puyallup	Pierce	4,544	South Bend	Pacific	3,023
[1]Renton	King	2,740	Wenatchee	Chelan	4,050
Roslyn	Kittitas	3,126			
1,000 to 2,500—42 Towns. Population, 65,194					
Arlington	Snohomish	1,476	Medical Lake	Spokane	1,730
Blaine	Whatcom	2,289	Monroe	Snohomish	1,552
Buckley	Pierce	1,272	Montesano	Chehalis	2,488
Burlington	Skagit	1,302	Mount Vernon	Skagit	2,381
Camas	Clarke	1,125	Newport	Stevens	1,199
Charleston	Kitsap	1,062	Palouse	Whitman	1,549
Cheney	Spokane	1,207	Pasco	Franklin	2,083
Clarkston	Asotin	1,257	Pomeroy	Garfield	1,605
Colville	Stevens	1,533	Port Angeles	Clallam	2,286
Cosmopolis	Chehalis	1,132	Prosser	Benton	1,298
Davenport	Lincoln	1,229	Raymond	Pacific	2,450
Dayton	Columbia	2,389	Ritzville	Adams	1,859
Edmonds	Snohomish	1,114	Sedro-Woolley	Skagit	2,129
Elma	Chehalis	1,532	Shelton	Mason	1,163
Goldendale	Klickitat	1,203	Sprague	Lincoln	1,110
Kelso	Cowlitz	2,039	Sunnyside	Yakima	1,379
Kennewick	Benton	1,219	Tekoa	Whitman	1,694
Kent	King	1,908	Tenino	Thurston	1,038
Leavenworth	Chelan	1,551	Toppenish	Yakima	1,598
Lynden	Whatcom	1,148	Waitsburg	Walla Walla	1,237
Marysville	Snohomish	1,239	Winlock	Lewis	1,140
500 to 1,000—45 Towns. Population, 33,777					
Asotin	Asotin	820	Harrington	Lincoln	661
Auburn	King	957	Ilwaco	Pacific	664
[1]Bothell	King	599	Ione	Stevens	634
Cashmere	Chelan	625	[1]Issaquah	King	628
Castle Rock	Cowlitz	998	Kalama	Cowlitz	816
Chelan	Chelan	682	[1]Kirkland	King	532
Chewelah	Stevens	823	La Conner	Skagit	603
Concrete	Skagit	945	Lind	Adams	831
Deer Park	Spokane	875	Little Falls	Lewis	631
Eatonville	Pierce	754	Mabton	Yakima	666
Ferndale	Whatcom	691	Malden	Whitman	798
Garfield	Whitman	932	Oakesdale	Whitman	882
Granite Falls	Snohomish	714	Odessa	Lincoln	885

[1]Falling within the adjacent territory of Seattle.

WASHINGTON—Continued

500 to 1,000—Continued

Town	County	Pop.	Town	County	Pop.
Okanogan	Okanogan	611	Stanwood	Snohomish	544
Orting	Pierce	799	Starbuck	Columbia	761
Pe Ell	Lewis	838	Sultan	Snohomish	576
Port Orchard	Kitsap	682	Sumas	Whatcom	902
Prescott	Walla Walla	502	Sumner	Pierce	892
Reardan	Lincoln	527	Waterville	Douglas	950
Republic	Ferry	999	White Salmon	Klickitat	682
Rockford	Spokane	663	Wilbur	Lincoln	757
Rosalia	Whitman	767	Wilkeson	Pierce	899
Ruston	Pierce	780			

Under 500—63 Towns. Population, 21,561

OREGON

Total population,	835,741— 0.9 per cent. of total U. S. population.
Total families,*	151,858—
Native white,*	552,089—82.1 per cent. of state population.
Foreign born,*	119,184—17.7 per cent. of state population.
Negroes,*	1,492— 0.2 per cent. of state population.

Town	County	Pop.	Town	County	Pop.
200,000 and Over—1 City. Population, 295,463					
Portland	Multnomah	295,463			
15,000 to 25,000—1 City. Population, 20,278					
Salem	Marion	20,278			
5,000 to 10,000—5 Cities. Population, 39,210*					
Ashland	Jackson	5,020	Eugene	Lane	9,009
Astoria	Clatsop	9,599	Medford	Jackson	8,840
Baker City	Baker	6,742			
2,500 to 5,000—11 Cities. Population, 46,542*					
Albany	Linn	4,275	[1]Oregon City	Clackamas	4,287
Corvallis	Benton	4,552	Pendleton	Umatilla	4,460
Grant's Pass	Josephine	3,897	Roseburg	Douglas	4,738
Klamath Falls	Klamath	2,758	[1]St. Johns	Multnomah	4,872
La Grande	Union	4,843	The Dalles	Wasco	4,880
Marshfield	Coos	2,980			
1,000 to 2,500—27 Towns. Population, 42,568*					
Bandon	Coos	1,803	Enterprise	Wallowa	1,242
Condon	Gilliam	1,009	Forest Grove	Washington	1,772
Coquille	Coos	1,398	Hillsboro	Washington	2,016
Cottage Grove	Lane	1,834	Hood River	Hood River	2,331
Dallas	Polk	2,124	Independence	Polk	1,160
Elgin	Union	1,120	Lakeview	Lake	1,253

*Census 1910. See Preface.

[1]Falling within the adjacent territory of Portland.

OREGON—Continued

1,000 to 2,500—Continued

Town	County	Pop.	Town	County	Pop.
Lebanon	Linn	1,820	Seaside	Clatsop	1,121
McMinnville	Yamhill	2,400	Sheridan	Yamhill	1,021
Milton	Umatilla	1,280	Silverton	Marion	1,588
Newberg	Yamhill	2,260	Springfield	Lane	1,838
North Bend	Coos	2,078	Tillamook	Tillamook	1,352
Ontario	Malheur	1,248	Union	Union	1,483
Prineville	Crook	1,042	Woodburn	Marion	1,616
Rainier	Columbia	1,359			

500 to 1,000—31 Towns. Population, 22,177

Athena	Umatilla	586	Jacksonville	Jackson	785
Bend	Crook	536	Joseph	Wallowa	725
Brownsville	Linn	919	Junction City	Lane	759
Burns	Harney	904	[1]Milwaukee	Clackamas	860
Canby	Clackamas	587	Mount Angel	Marion	545
Central Point	Jackson	761	Myrtle Point	Coos	836
Clatskanie	Columbia	747	New Astoria	Clatsop	957
Coburg	Lane	613	Newport	Lincoln	721
Dufur	Wasco	523	Philomath	Benton	505
Falls City	Polk	969	St. Helens	Columbia	742
Freewater	Umatilla	532	Stayton	Marion	703
Glendale	Douglas	646	Sumpter	Baker	643
[1]Gresham	Multnomah	540	Toledo	Lincoln	541
Heppner	Morrow	880	Vale	Malheur	992
Hermiston	Umatilla	647	Wallowa	Wallowa	793
Huntington	Baker	680			

Under 500—95 Towns. Population, 24,997

[1]Falling within the adjacent territory of Portland, Ore.

CALIFORNIA

Total population,	2,938,654—	2.8 per cent. of total U. S. population.
Total families,*	563,636—	
Native white,*	1,742,422—	73.3 per cent. of state population.
Foreign born,*	613,482—	25.8 per cent. of state population.
Negroes,*	21,645—	0.9 per cent. of state population.

Town	County	Pop.	Town	County	Pop.
200,000 and Over—2 Cities. Population, 967,328					
Los Angeles	Los Angeles	503,812	San Francisco	San Francisco	463,516
100,000 to 200,000—1 City. Population, 198,604					
Oakland	Alameda	198,604			
50,000 to 100,000—3 Cities. Population, 177,928					
[1]Berkeley	Alameda	57,653	San Diego	San Diego	53,380
Sacramento	Sacramento	66,895			
25,000 to 50,000—6 Cities. Population, 210,987					
[1]Alameda	Alameda	27,732	[2]Pasadena	Los Angeles	46,450
Fresno	Fresno	34,958	San Jose	Santa Clara	38,902
[2]Long Beach	Los Angeles	27,587	Stockton	San Joaquin	35,358
15,000 to 25,000—3 Cities. Population, 53,582					
Bakersfield	Kern	16,874	SanBernardino	SanBernardino	16,945
Riverside	Riverside	19,763			
10,000 to 15,000—6 Cities. Population, 84,735					
Eureka	Humboldt	14,684	Santa Barbara	SantaBarbara	14,846
Pomona	Los Angeles	13,150	Santa Cruz	Santa Cruz	14,594
Redlands	SanBernardino	14,000	Vallejo	Solano	13,461
5,000 to 10,000—10 Cities. Population, 64,108*					
[2]Alhambra	Los Angeles	5,021	SanLuisObispo	SanLuisObispo	5,157
Marysville	Yuba	5,430	[1]San Rafael	Marin	5,934
Napa	Napa	5,791	Santa Ana	Orange	8,429
Petaluma	Sonoma	5,880	[2]Santa Monica	Los Angeles	7,847
[1]Richmond	Contra Costa	6,802	Santa Rosa	Sonoma	7,817

*Census 1910. See Preface.

[1]Falling within the adjacent territory of San Francisco and Oakland.

[2]Falling within the adjacent territory of Los Angeles.

CALIFORNIA—Continued

Town	County	Pop.	Town	County	Pop.
2,500 to 5,000—39 Cities. Population, 138,701					
Anaheim	Orange	2,628	Oroville	Butte	3,859
Chico	Butte	3,750	Oxnard	Ventura	2,555
Coalinga	Fresno	4,199	Palo Alto	Santa Clara	4,486
Colton	SanBernardino	3,980	Porterville	Tulare	2,696
Corona	Riverside	3,540	Red Bluff	Tehama	3,530
[1]Emeryville	Alameda	2,613	Redding	Shasta	3,572
[2]Glendale	Los Angeles	2,746	[2]RedondoBeach	Los Angeles	2,935
Grass Valley	Nevada	4,520	Roseville	Placer	2,608
Hanford	Kings	4,829	Salinas	Monterey	3,736
[1]Hayward	Alameda	2,746	[1]San Leandro	Alameda	3,471
Lodi	San Joaquin	2,697	[1]San Mateo	San Mateo	4,384
Merced	Merced	3,102	Santa Clara	Santa Clara	4,348
Mill Valley	Marin	2,551	[2]So. Pasadena	Los Angeles	4,649
Modesto	Stanislaus	4,034	Tulare	Tulare	2,758
Monrovia	Los Angeles	3,576	Ventura	Ventura	2,945
Monterey	Monterey	4,923	Visalia	Tulare	4,550
Nevada City	Nevada	2,689	Watsonville	Santa Cruz	4,446
[2]Ocean Park	Los Angeles	3,119	[2]Whittier	Los Angeles	4,550
Ontario	SanBernardino	4,274	Woodland	Yolo	3,187
Orange	Orange	2,920			
1,000 to 2,500—66 Towns. Population, 111,155					
Antioch	Contra Costa	1,124	Gilroy	Santa Clara	2,437
Arcata	Humboldt	1,121	Healdsburg	Sonoma	2,011
Auburn	Placer	2,376	Hollister	San Benito	2,308
Azusa	Los Angeles	1,477	[2]Huntington Park	Los Angeles	1,299
Benicia	Solano	2,360	Imperial	Imperial	1,257
Bishop	Inyo	1,190	[2]Inglewood	Los Angeles	1,536
BlackDiamond	Contra Costa	2,372	Jackson	Amador	2,035
[1]Burlingame	San Mateo	1,565	Lemoore	Kings	1,000
Chino	SanBernardino	1,444	Lincoln	Placer	1,402
Claremont	Los Angeles	1,114	Lindsay	Tulare	1,814
Colusa	Colusa	1,582	Livermore	Alameda	2,030
Coronado	San Diego	1,477	Lompoc	Santa Barbara	1,482
Covina	Los Angeles	1,652	Los Gatos	Santa Clara	2,232
Crescent City	Del Norte	1,114	Madera	Madera	2,404
Dunsmuir	Siskiyou	1,719	[1]Martinez	Contra Costa	2,115
E. San Jose	Santa Clara	1,661	Mayfield	Santa Clara	1,041
El Centro	Imperial	1,610	MountainView	Santa Clara	1,161
Escondido	San Diego	1,334	National City	San Diego	1,733
Fort Bragg	Mendocino	2,408	Oakdale	Stanislaus	1,035
Fullerton	Orange	1,725			

[1]Falling within the adjacent territory of San Francisco and Oakland.
[2]Falling within the adjacent territory of Los Angeles.

CALIFORNIA—Continued

Town	County	Pop.	Town	County	Pop.
1,000 to 2,500—Continued					
Pacific Grove	Monterey	2,384	Selma	Fresno	1,750
Paso Robles	SanLuisObispo	1,441	[2]Sierra Madre	Los Angeles	1,303
[1]Piedmont	Alameda	1,719	Sonora	Tuolumne	2,029
Placerville	El Dorado	1,914	[1]S.SanFrancisco	San Mateo	1,989
Pleasanton	Alameda	1,254	Turlock	Stanislaus	1,573
Redwood	San Mateo	2,442	Ukiah	Mendocino	2,136
Rocklin	Placer	1,026	Upland	SanBernardino	2,384
St. Helena	Napa	1,603	Vacaville	Solano	1,177
San Anselmo	Marin	1,531	[2]Watts	Los Angeles	1,922
Santa Maria	Santa Barbara	2,260	Willits	Mendocino	1,153
Santa Paula	Ventura	2,216	Willows	Glenn	1,139
Sausalito	Marin	2,383	Yreka	Siskiyou	1,134
[2]Sawtelle	Los Angeles	2,143	Yuba City	Sutter	1,160
Sebastopol	Sonoma	1,233			
500 to 1,000—47 Towns. Population, 36,525					
[1]Albany	Alameda	808	Holtville	Imperial	729
Alturas	Modoc	916	Huntington Beach	Orange	815
Arcadia	Los Angeles	696	Kingsburg	Fresno	634
Blue Lake	Humboldt	507	Lakeport	Lake	870
Boulder Creek	Santa Cruz	544	Larkspur	Marin	594
Brawley	Imperial	881	Lordsburg	Los Angeles	954
Calexico	Imperial	797	Los Banos	Merced	745
Calistoga	Napa	751	Loyalton	Sierra	983
Cloverdale	Sonoma	823	Morgan Hill	Santa Clara	607
Colfax	Placer	621	Newman	Stanislaus	892
[2]Compton	Los Angeles	922	Oceanside	San Diego	673
Concord	Contra Costa	703	Orland	Glenn	836
Coram	Shasta	666	[1]Pinole	Contra Costa	798
Corning	Tehama	972	Potter Valley	Mendocino	576
Dinuba	Tulare	970	Rio Visto	Solano	884
Dixon	Solano	827	Ross	Marin	556
Etna	Siskiyou	518	San Jacinto	Riverside	898
Fairfield	Solano	834	Sisson	Siskiyou	636
Ferndale	Humboldt	905	Sonoma	Sonoma	957
Fortuna	Humboldt	883	Suisun City	Solano	641
Fowler	Fresno	675	Susanville	Lassen	688
Gridley	Butte	987	[2]Vernon	Los Angeles	772
Hemet	Riverside	992	Winters	Yolo	910
[2]HermosaBeach	Los Angeles	679			
Under 500—15 Towns. Population, 5,372					

[1]Falling within the adjacent territory of San Francisco and Oakland.
[2]Falling within the adjacent territory of Los Angeles.

RETAIL AND WHOLESALE DEALERS IN THE UNITED STATES

NUMBER OF RETAIL AND WHOLESALE DEALERS IN THE UNITED STATES CLASSIFIED BY TRADES AND BY STATES

State	Auto Accessory Dealers	Garages, Repair Shops	Boots & Shoes Retail	Boots & Shoes Wholesale	Cigar, Cigarette & Tobacco Dealers*	Department Stores
Alabama	215	239	565	18	6,230	49
Alaska	..	..	27	..	..	5
Arizona	137	146	158	3	1,595	16
Arkansas	253	265	502	5	7,232	39
California	2,041	2,483	1,300	33	17,112	140
Colorado	465	554	500	7	4,558	65
Connecticut	530	632	810	11	6,885	73
Delaware	88	97	134	1	976	19
District of Columbia	94	131	152	..	1,698	18
Florida	396	406	413	4	4,761	32
Georgia	450	528	878	33	11,668	76
Idaho	201	223	203	1	1,662	45
Illinois	2,780	2,959	3,706	55	35,074	304
Indiana	1,352	1,427	1,398	13	16,480	201
Iowa	2,147	2,390	1,357	18	12,877	120
Kansas	1,325	1,577	936	3	7,734	116
Kentucky	412	419	809	7	5,375	65
Louisiana	216	239	521	16	6,568	32
Maine	391	427	798	9	4,136	71
Maryland	359	402	567	25	6,414	73
Massachusetts	1,231	1,477	2,048	166	16,041	209
Michigan	1,566	1,737	2,050	30	17,604	167
Minnesota	1,282	1,445	1,179	27	12,195	142
Mississippi	212	224	339	8	4,507	30
Missouri	1,311	1,538	2,315	100	18,397	124
Montana	405	442	270	3	3,232	63
Nebraska	1,142	1,346	673	12	7,332	68
Nevada	64	74	100	..	1,138	4
New Hampshire	261	319	383	1	2,695	50
New Jersey	1,049	1,284	1,552	3	17,676	110
New Mexico	140	150	125	..	1,610	15
New York	3,163	3,959	5,480	130	52,035	378
North Carolina	358	483	627	11	7,619	81
North Dakota	592	618	231	..	3,546	48

* Includes all dealers in tobacco whose annual sales exceed $200.

NUMBER OF RETAIL AND WHOLESALE DEALERS IN THE UNITED STATES CLASSIFIED BY TRADES AND BY STATES—Continued

State	Auto Accessory Dealers	Garages, Repair Shops	Boots & Shoes Retail	Boots & Shoes Wholesale	Cigar, Cigarette & Tobacco Dealers*	Department Stores
Ohio	2,571	2,863	2,800	43	27,258	250
Oklahoma	737	862	745	..	7,347	58
Oregon	432	472	378	9	3,795	51
Pennsylvania	2,854	3,169	4,590	105	32,159	457
Rhode Island	193	239	276	6	2,752	30
South Carolina	221	265	538	10	5,124	44
South Dakota	598	633	324	..	3,476	33
Tennessee	278	320	637	27	7,925	42
Texas	1,330	1,343	1,900	23	18,803	120
Utah	129	138	224	9	1,663	17
Vermont	209	195	318	3	2,243	37
Virginia	375	381	690	30	7,683	81
Washington	558	664	620	14	5,355	107
West Virginia	308	327	550	11	7,061	91
Wisconsin	1,463	1,464	1,346	24	17,685	145
Wyoming	104	110	110	..	1,673	9
Total	38,988	44,085	49,152	1,067	476,664	4,620

* Includes all dealers in tobacco whose annual sales exceed $200.

NUMBER OF RETAIL AND WHOLESALE DEALERS IN THE UNITED STATES CLASSIFIED BY TRADES AND BY STATES—Continued

State	Drug-gists Retail	Drug-gists Wholesale	Dry Goods Retail	Dry Goods Wholesale	General Stores
Alabama	870	8	377	27	6,055
Alaska	33	..	11	..	356
Arizona	103	1	75	1	507
Arkansas	1,038	7	373	11	6,184
California	1,385	10	842	18	2,728
Colorado	604	5	262	3	1,467
Connecticut	587	9	629	20	588
Delaware	111	1	118	..	379
District of Columbia	209	1	156	2	..
Florida	580	3	404	8	1,362
Georgia	1,158	12	696	36	7,511
Idaho	256	1	60	2	1,067
Illinois	3,130	12	1,980	37	6,647
Indiana	1,804	8	713	13	4,258
Iowa	1,696	10	410	10	5,016
Kansas	1,242	4	358	7	4,105
Kentucky	925	10	736	15	6,708
Louisiana	715	8	462	16	4,086
Maine	457	4	446	8	1,526
Maryland	611	9	563	14	2,316
Massachusetts	1,690	12	1,523	73	736
Michigan	1,787	9	1,248	22	3,454
Minnesota	1,026	4	390	10	4,516
Mississippi	717	5	336	18	7,084
Missouri	2,472	10	1,316	35	7,556
Montana	293	7	67	..	860
Nebraska	944	3	180	3	3,252
Nevada	52	..	34	..	360
New Hampshire	237	3	190	1	579
New Jersey	1,159	2	1,656	11	1,333
New Mexico	137	..	68	2	932
New York	4,515	44	3,920	249	8,815
North Carolina	806	11	437	22	6,181
North Dakota	422	..	37	1	2,215

NUMBER OF RETAIL AND WHOLESALE DEALERS IN THE UNITED STATES CLASSIFIED BY TRADES AND BY STATES—Continued.

State	Druggists Retail	Druggists Wholesale	Dry Goods Retail	Dry Goods Wholesale	General Stores
Ohio	2,200	20	1,742	45	5,511
Oklahoma	1,304	1	572	8	4,064
Oregon	476	4	172	1	1,402
Pennsylvania	3,519	26	3,013	133	11,462
Rhode Island	326	2	205	13	200
South Carolina	507	4	323	10	4,145
South Dakota	442	2	70	..	2,028
Tennessee	784	10	575	30	5,842
Texas	2,825	15	1,862	54	8,434
Utah	179	3	47	10	955
Vermont	192	1	115	1	792
Virginia	673	9	395	20	5,864
Washington	652	2	253	9	777
West Virginia	398	8	196	11	5,754
Wisconsin	1,061	5	521	7	4,651
Wyoming	87	..	34	..	487
Total	49,396	345	31,168	1,047	173,107

NUMBER OF RETAIL AND WHOLESALE DEALERS IN THE UNITED STATES CLASSIFIED BY TRADES AND BY STATES—Continued

State	Groceries & Delicatessen Retail	Groceries Wholesale	Hardware Retail	Hardware Wholesale	Sporting Goods
Alabama	1,912	110	547	47	93
Alaska	72	1	46	3	15
Arizona	388	20	102	16	19
Arkansas	3,490	112	691	23	122
California	6,408	49	1,667	53	313
Colorado	2,975	25	551	20	101
Connecticut	3,270	41	410	29	117
Delaware	442	9	104	3	10
District of Columbia	1,475	6	80	8	19
Florida	1,132	87	359	31	58
Georgia	4,492	192	782	71	170
Idaho	556	9	315	11	68
Illinois	19,420	134	3,527	60	421
Indiana	7,168	91	1,931	25	277
Iowa	5,172	49	2,276	33	268
Kansas	3,516	56	1,916	14	199
Kentucky	4,412	106	942	28	126
Louisiana	3,916	85	336	21	81
Maine	3,252	27	526	16	136
Maryland	3,236	40	496	33	62
Massachusetts	7,800	81	1,132	63	206
Michigan	6,716	86	2,077	48	313
Minnesota	2,580	45	1,846	32	276
Mississippi	2,460	74	476	20	99
Missouri	8,204	105	2,179	37	233
Montana	596	27	399	13	84
Nebraska	2,416	27	1,368	17	180
Nevada	316	6	68	..	15
New Hampshire	1,220	16	218	4	76
New Jersey	6,890	49	1,093	18	153
New Mexico	334	20	137	5	21
New York	29,758	198	3,793	212	675
North Carolina	2,036	233	644	39	126
North Dakota	432	18	926	3	118

NUMBER OF RETAIL AND WHOLESALE DEALERS IN THE UNITED STATES CLASSIFIED BY TRADES AND BY STATES—Continued.

State	Groceries & Delicatessen Retail	Groceries Wholesale	Hardware Retail	Hardware Wholesale	Sporting Goods
Ohio	25,918	123	2,669	55	284
Oklahoma	4,008	85	1,385	14	170
Oregon	2,060	17	448	12	83
Pennsylvania	24,420	228	2,878	148	398
Rhode Island	956	14	137	4	27
South Carolina	1,228	92	321	22	72
South Dakota	704	15	790	9	115
Tennessee	4,492	118	676	40	113
Texas	9,612	256	2,203	70	249
Utah	868	12	140	11	31
Vermont	1,024	8	305	9	97
Virginia	2,436	144	572	44	90
Washington	2,435	23	714	29	161
West Virginia	2,304	72	410	27	67
Wisconsin	4,648	46	1,698	26	273
Wyoming	224	6	120	2	18
Total	235,799	3,493	49,426	1,578	7,498

NUMBER OF RETAIL AND WHOLESALE DEALERS IN CITIES HAVING 100,000 INHABITANTS OR MORE

	Auto Accessory Dealers	Garages, Repair Shops	Boots and Shoes Retail	Boots and Shoes Wholesale	Cigar, Cigarette & Tobacco Shops
New York, N. Y.	639	944	[2]1,402	[1]200[2]	[2]2,145
Chicago, Ill.	668	739	933	111	1,074
Philadelphia, Pa.	392	551	596	19	2,109
St. Louis, Mo.	160	218	867	49	208
Boston, Mass.	222	240	276	..	273
Cleveland, O.	171	228	272	12	198
Baltimore, Md.	145	171	211	21	224
Pittsburg, Pa.	173	212	132	25	108
Detroit, Mich.	194	239	293	[3]19	216
Buffalo, N. Y.	104	197	244	..	67
San Francisco, Cal.	170	268	108	12	457
Milwaukee, Wis.	154	160	155	36	39
Cincinnati, O.	126	159	161	17	172
Newark, N. J.	94	142	168	..	139
New Orleans, La.	46	58	123	10	61
Washington, D. C.	94	131	85	..	174
Los Angeles, Cal.	259	341	76	11	407
Minneapolis, Minn.	133	159	90	19	73
Jersey City, N. J.	50	62	103	..	77
Kansas City, Mo.	108	171	80	34	136
Seattle, Wash.	97	123	44	10	144
Indianapolis, Ind.	72	95	68	3	76
Providence, R. I.	97	128	54	11	41
Louisville, Ky.	46	55	78	3	45
Rochester, N. Y.	85	98	106	9	69
St. Paul, Minn.	64	89	59	9	44
Denver, Colo.	76	125	[4]31	..	164
Portland, Ore.	96	109	55	7	123
Columbus, O.	90	114	74	2	42
Toledo, O.	74	90	69	4	53
Atlanta, Ga.	22	50	36	8	37
Oakland, Cal.	64	97	54	..	120
Worcester, Mass.	43	45	42	4	41

[1] Shoe manufacturers and wholesalers classified together.

[2] For Boroughs of Manhattan, Bronx, Brooklyn and Queens.

[3] Includes manufacturers.

[4] One classification for wholesale and retail in city directory.

NUMBER OF RETAIL AND WHOLESALE DEALERS IN CITIES HAVING 100,000 INHABITANTS OR MORE—Continued

	Auto Accessory Dealers	Garages, Repair Shops	Boots and Shoes Retail	Boots and Shoes Wholesale	Cigar, Cigarette & Tobacco Shops
Syracuse, N. Y.	61	63	52	..	40
New Haven, Conn.	57	68	92	..	68
Birmingham, Ala.	20	30	26	5	25
Memphis, Tenn.	30	36	35	6	33
Scranton, Pa.	39	52	30	4	37
Richmond, Va.	42	43	36	7	21
Paterson, N. J.	37	50	[1]68	..	33
Omaha, Neb.	73	110	35	2	54
Fall River, Mass.	26	28	[1]24	..	12
Dayton, O.	47	63	59	3	78
Grand Rapids, Mich.	56	81	77	4	40
Nashville, Tenn.	26	38	23	4	13
Lowell, Mass.	20	30	35	..	21
Cambridge, Mass.	31	47	25	..	15
Spokane, Wash.	49	61	25	1	70
Bridgeport, Conn.	34	53	[1]68	..	64
Albany, N. Y.	48	58	40	4	50
Dallas, Tex.	60	67	24	4	34
San Antonio, Tex.	35	41	53	3	[2]26
New Bedford, Mass.	31	41	44	..	..
Salt Lake City, Utah	40	43	24	6	29
Tacoma, Wash.	44	47	17	..	51
Houston, Tex.	50	58	[1]25	..	43
Trenton, N. J.	30	47	34	1	136
Hartford, Conn.	45	71	45	..	18
Reading, Pa.	44	58	115	1	63
Youngstown, O.	48	53	39	..	33
Camden, N. J.	20	24	41	..	87
Springfield, Mass.	54	79	54	7	76
Ft. Worth, Tex.	38	47	25	..	31
Lynn, Mass.	30	42	50	..	27
Des Moines, Ia.	57	63	23	1	45
Lawrence, Mass.	20	25	44	..	34
Total	6,370	8,325	8,552	728	10,763

[1] One classification for wholesale and retail in city directory.
[2] Includes manufacturers.

NUMBER OF RETAIL AND WHOLESALE DEALERS IN CITIES HAVING 100,000 INHABITANTS OR MORE—Continued

	Confectioners	Department Stores	Druggists Retail	Druggists Wholesale	Dry Goods Retail	Dry Goods Wholesale
New York, N. Y.	[1]2,658	[1]141	2,209	24	[1]2,137	[1]454
Chicago, Ill.	2,804	63	1,351	6	1,085	70
Philadelphia, Pa.	453	19	959	10	1,348	43
St. Louis, Mo.	520	10	479	2	538	40
Boston, Mass.	256	11	307	6	364	116
Cleveland, O.	1,120	7	325	3	433	10
Baltimore, Md.	1,273	33	342	9	536	30
Pittsburgh, Pa.	880	24	319	3	191	36
Detroit, Mich.	1,276	15	365	4	560	16
Buffalo, N. Y.	968	22	199	3	221	12
San Francisco, Cal.	250	9	201	5	148	18
Milwaukee, Wis.	269	12	218	4	170	8
Cincinnati, O.	557	8	205	4	223	11
Newark, N. J.	663	8	169	2	309	1
New Orleans, La.	112	2	148	4	93	16
Washington, D. C.	163	16	205	1	125	3
Los Angeles, Cal.	300	13	239	3	208	12
Minneapolis, Minn.	299	13	163	1	112	10
Jersey City, N. J.	166	5	87	..	201	..
Kansas City, Mo.	118	8	331	3	203	9
Seattle, Wash.	184	10	129	1	57	9
Indianapolis, Ind.	75	12	233	2	158	3
Providence, R. I.	49	4	173	2	114	14
Louisville, Ky.	102	5	137	3	223	4
Rochester, N. Y.	200	5	83	1	129	2
St. Paul, Minn.	284	18	104	2	47	12
Denver, Colo.	63	17	172	2	95	6
Portland, Ore.	176	8	132	2	62	5
Columbus, O.	176	10	130	3	91	4
Toledo, O.	228	10	85	1	105	2
Atlanta, Ga.	113	10	94	3	60	9
Oakland, Cal.	98	6	71	..	81	1
Worcester, Mass.	80	2	58	1	61	..

[1] For Boroughs of Manhattan, Bronx, Brooklyn and Queens.

NUMBER OF RETAIL AND WHOLESALE DEALERS IN CITIES HAVING 100,000 INHABITANTS OR MORE—Continued

	Confectioners	Department Stores	Druggists Retail	Druggists Wholesale	Dry Goods Retail	Dry Goods Wholesale
Syracuse, N. Y.....	93	6	64	2	65	4
New Haven, Conn...	310	5	86	2	142	..
Birmingham, Ala. ...	72	7	76	1	51	15
Memphis, Tenn.	31	4	82	4	110	7
Scranton, Pa.	152	9	59	1	29	7
Richmond, Va.	316	9	87	4	75	5
Paterson, N. J.	188	3	41	..	125	..
Omaha, Neb.	83	8	89	2	42	5
Fall River, Mass. ...	47	5	51	1	86	..
Dayton, O.	149	1	64	1	49	4
Grand Rapids, Mich.	86	6	81	1	70	6
Nashville, Tenn. ...	22	5	70	2	58	8
Lowell, Mass.	34	3	49	..	36	..
Cambridge, Mass.	40	..	62	..	52	..
Spokane, Wash.	114	6	45	1	22	6
Bridgeport, Conn. ...	186	8	51	..	105	..
Albany, N. Y.....	79	3	51	1	45	4
Dallas, Tex.	70	5	107	3	44	5
San Antonio, Tex.....	12	4	69	2	53	..
New Bedford, Mass..	22	2	69	..	64	..
Salt Lake City, Utah..	62	8	45	2	15	10
Tacoma, Wash.	78	8	37	..	23	4
Houston, Tex.	83	4	74	2	54	6
Trenton, N. J.....	181	22	43	..	73	..
Hartford, Conn.	36	7	75	3	61	5
Reading, Pa.	85	9	37	2	31	..
Youngstown, O.	115	5	38	..	42	2
Camden, N. J.	55	6	40	..	93	..
Springfield, Mass. ...	131	4	47	2	56	..
Ft. Worth, Tex.....	66	7	87	2	18	1
Lynn, Mass.	43	5	38	..	38	..
Des Moines, Ia.....	41	4	94	2	15	3
Lawrence, Mass.	40	2	39	1	58	..
Total	20,055	746	12,469	164	12,388	1,092

NUMBER OF RETAIL AND WHOLESALE DEALERS IN CITIES HAVING 100,000 INHABITANTS OR MORE—Continued

	Groceries & Delicatessen Retail	Groceries Wholesale	Hardware Retail	Hardware Wholesale	Sporting Goods
New York, N. Y.	[1]8,852	66	987	131	136
Chicago, Ill.	9,060	41	741	31	90
Philadelphia, Pa.	4,936	39	422	15	36
St. Louis, Mo.	2,287	26	286	18	15
Boston, Mass.	2,238	27	196	36	28
Cleveland, O.	2,120	9	268	5	6
Baltimore, Md.	2,944	19	195	21	18
Pittsburgh, Pa.	1,714	27	126	12	7
Detroit, Mich.	2,416	19	236	11	16
Buffalo, N. Y.	1,530	15	97	8	15
San Francisco, Cal.	1,237	12	162	20	25
Milwaukee, Wis.	1,599	13	115	8	28
Cincinnati, O.	1,101	15	83	7	16
Newark, N. J.	1,451	13	111	3	15
New Orleans, La.	1,322	22	41	6	11
Washington, D. C.	1,388	6	80	8	19
Los Angeles, Cal.	1,592	8	173	11	13
Minneapolis, Minn.	1,186	8	100	16	7
Jersey City, N. J.	855	5	35	..	3
Kansas City, Mo.	1,029	10	95	10	11
Seattle, Wash.	764	5	61	14	10
Indianapolis, Ind.	1,161	11	61	5	13
Providence, R. I.	826	11	33	4	5
Louisville, Ky.	1,053	12	46	4	5
Rochester, N. Y.	814	6	41	5	7
St. Paul, Minn.	583	9	52	9	11
Denver, Colo.	849	9	50	10	9
Portland, Ore.	676	7	51	9	11
Columbus, O.	566	8	43	3	7
Toledo, O.	465	5	62	6	13
Atlanta, Ga.	706	18	18	5	6
Oakland, Cal.	768	4	63	3	1
Worcester, Mass.	243	5	10	3	4

[1]For Boroughs of Manhattan, Bronx, Brooklyn and Queens.

NUMBER OF RETAIL AND WHOLESALE DEALERS IN CITIES HAVING 100,000 INHABITANTS OR MORE—Continued

	Groceries & Delicatessen Retail	Groceries Whole-sale	Hardware Retail	Hardware Whole-sale	Sporting Goods
Syracuse, N. Y.	608	9	28	1	3
New Haven, Conn.	831	5	24	5	16
Birmingham, Ala.	671	13	19	3	7
Memphis, Tenn.	649	18	18	5	5
Scranton, Pa.	652	12	35	9	5
Richmond, Va.	713	13	32	7	3
Paterson, N. J.	603	2	47	4	7
Omaha, Neb.	581	5	34	8	9
Fall River, Mass.	425	4	22	1	3
Dayton, O.	403	5	33	3	3
Grand Rapids, Mich.	448	4	76	7	9
Nashville, Tenn.	442	12	16	7	4
Lowell, Mass.	331	4	17	..	5
Cambridge, Mass.	319	..	22	..	1
Spokane, Wash.	312	4	33	6	8
Bridgeport, Conn.	516	5	18	3	7
Albany, N. Y.	440	14	21	1	8
Dallas, Tex.	532	6	31	5	4
San Antonio, Tex.	628	9	32	6	4
New Bedford, Mass.	336	7	25	2	6
Salt Lake City, Utah	411	5	20	9	7
Tacoma, Wash.	300	4	24	4	5
Houston, Tex.	621	7	32	4	4
Trenton, N. J.	437	5	21	1	3
Hartford, Conn.	484	11	16	5	6
Reading, Pa.	404	5	22	5	3
Youngstown, O.	494	4	26	1	1
Camden, N. J.	282	2	37	..	3
Springfield, Mass.	394	8	24	2	8
Ft. Worth, Tex.	356	5	23	3	3
Lynn, Mass.	271	2	23	1	6
Des Moines, Ia.	341	4	37	3	1
Lawrence, Mass.	374	4	20	..	4
Total	75,940	727	6,048	578	788

INDEX

INDEX

(The following index contains page references to the names of all geographical divisions, states and cities of 100,000 inhabitants or more. Page references are also included for all important subject matter. To find information concerning cities of less than 100,000 and towns the reader should consult the name of the state in which they are located.)

Alabama, area, 2; farms and farm property, 16, 17; population, analysis of, 2, 3, 11, 13, 14, 153-155; retail and wholesale dealers in, 198, 200, 202.

Alaska, retail and wholesale dealers in, 198, 200, 202.

Albany, N. Y., population of city and adjacent territory, 6, 41; retail and wholesale dealers in, 205, 207, 209.

Area, of U. S., of geographical divisions, of states, 1, 2; by states compared, 3.

Arizona, area, 2; farms and farm property, 16, 17; population, analysis of, 2, 3, 11, 13, 14, 183; retail and wholesale dealers in, 198, 200, 202.

Arkansas, area, 2; farms and farm property, 16, 17; population, analysis of, 2, 3, 11, 13, 14, 160-162; retail and wholesale dealers in, 198, 200, 202.

Atlanta, Ga., population of city and adjacent territory, 5, 140; retail and wholesale dealers in, 204, 206, 208.

Baltimore, Md., population of city and adjacent territory, 5, 126; retail and wholesale dealers in, 204, 206, 208.

Birmingham, Ala., population of city and adjacent territory, 5, 153; retail and wholesale dealers in, 205, 207, 209.

Boston, Mass., population of city and adjacent territory, 5, 30; retail and wholesale dealers in, 204, 206, 208.

Bridgeport, Conn., population of city and adjacent territory, 6, 37; retail and wholesale dealers in, 205, 207, 209.

Buffalo, N. Y., population of city and adjacent territory, 5, 41; retail and wholesale dealers in, 204, 206, 208.

California, area, 2; farms and farm property, 16, 17; population, analysis of, 2, 3, 11, 13, 14, 194-196; retail and wholesale dealers in, 198, 200, 202.

Cambridge, Mass., population, 6, 30; retail and wholesale dealers in, 205, 207, 209.

Camden, N. J., population, 6, 48; retail and wholesale dealers in, 205, 207, 209.

Chicago, Ill., population of city and adjacent territory, 5, 77; retail and wholesale dealers in, 204, 206, 208.

Cincinnati, Ohio, population of city and adjacent territory, 5, 64; retail and wholesale dealers in, 204, 206, 208.

Cities, classified according to population, 4; population of cities of 100,000 inhabitants or more and adjacent territory, 5, 6; population of cities of 25,000 to 100,000 inhabitants, 6-9.

Cleveland, Ohio, population of city and adjacent territory, 5, 64; retail and wholesale dealers in, 204, 206, 208.

Colorado, area, 2; farms and farm property, 16, 17; population, analysis of, 2, 3, 11, 13, 14, 180,

181; retail and wholesale dealers in, 198, 200, 202.

Columbus, Ohio, population of city and adjacent territory, 5, 64; retail and wholesale dealers in, 204, 206, 208.

Connecticut, area, 1; farm and farm property, 15, 17; population, analysis of, 1, 3, 10, 12, 14, 37-39; retail and wholesale dealers in, 198, 200, 202.

Dallas, Tex., population of city and adjacent territory, 6, 169; retail and wholesale dealers in, 205, 207, 209.

Dayton, Ohio, population of city and adjacent territory, 6, 64; retail and wholesale dealers in, 205, 207, 209.

Delaware, area, 2; farms and farm property, 16, 17; population, analysis of, 2, 3, 11, 13, 14, 125; retail and wholesale dealers in, 198, 200, 202.

Denver, Col., population of city and adjacent territory, 5, 180; retail and wholesale dealers in, 204, 206, 208.

Des Moines, Iowa, population of city and adjacent territory, 6, 102; retail and wholesale dealers in, 205, 207, 209.

Detroit, Mich., population of city and adjacent territory, 5, 86; retail and wholesale dealers in, 204, 206, 208.

District of Columbia, area, 2; farms and farm property, 16; population, analysis of, 2, 3, 11, 13, 14, 128; retail and wholesale dealers in, 198, 200, 202.

East North Central Division, area, 1; farms and farm property, 15; population, analysis of, 1, 10, 12, 63.

East South Central Division, area, 1, 2; farms and farm property, 15, 16; population, analysis of, 1, 10, 11, 12, 13, 146.

Fall River, Mass., population of city and adjacent territory, 6, 30; retail and wholesale dealers in, 205, 207, 209.

Families in U. S., by geographical divisions and states, 10, 11.

Farms and farm property in U. S., by geographical divisions and states, 15, 16, 17.

Florida, area, 2; farms and farm property, 16, 17; population, analysis of, 2, 3, 11, 13, 14, 144, 145; retail and wholesale dealers in, 198, 200, 202.

Fort Worth, Tex., population of city and adjacent territory, 6, 169; retail and wholesale dealers in, 205, 207, 209.

Georgia, area, 2; farms and farm property, 16, 17; population, analysis of, 2, 3, 11, 13, 14, 140-143; retail and wholesale dealers in, 198, 200, 202.

Grand Rapids, Mich., population of city and adjacent territory, 6, 86; retail and wholesale dealers in, 205, 207, 209.

Hartford, Conn., population of city and adjacent territory, 6, 37; retail and wholesale dealers in, 205, 207, 209.

Houston, Tex., population of city and adjacent territory, 6, 169; retail and wholesale dealers in, 205, 207, 209.

Idaho, area, 2; farms and farm property, 16, 17; population, analysis of, 2, 3, 11, 13, 14, 177, 178; retail and wholesale dealers in 198, 200, 202.

Illinois, area, 1; farms and farm property, 15, 17; population, analysis of, 1, 3, 10, 12, 14, 77-85; retail and wholesale dealers in, 198, 200, 202.

Indiana, area, 1; farms and farm property, 15, 17; population, analysis of, 1, 3, 10, 12, 14, 72-76; retail and wholesale dealers in, 198, 200, 202.

Indianapolis, Ind., population of city and adjacent territory, 5, 72; retail and wholesale dealers in, 204, 206, 208.

Iowa, area, 1; farms and farm property, 15, 17; population, analysis of, 1, 3, 10, 12, 14, 102-

107; retail and wholesale dealers in, 198, 200, 202.

Jersey City, N. J., population, 5, 48; retail and wholesale dealers in, 204, 206, 208.

Kansas, area, 1; farms and farm property, 16, 17; population, analysis of, 1, 3, 10, 12, 14, 120-123; retail and wholesale dealers in, 198, 200, 202.

Kansas City, Mo., population of city and adjacent territory, 5, 108; retail and wholesale dealers in, 204, 206, 208.

Kentucky, area, 2; farms and farm property, 16, 17; population, analysis of, 2, 3, 11, 13, 14, 147-149; retail and wholesale dealers in, 198, 200, 202.

Lawrence, Mass., population, 6, 30; retail and wholesale dealers in, 205, 207, 209.

Los Angeles, Cal., population of city and adjacent territory, 5, 194; retail and wholesale dealers in, 204, 206, 208.

Louisiana, area, 2; farms and farm property, 16, 17; population, analysis of, 2, 3, 11, 13, 14, 163, 164; retail and wholesale dealers in, 198, 200, 202.

Louisville, Ky., population of city and adjacent territory, 5, 147; retail and wholesale dealers in, 204, 206, 208.

Lowell, Mass., population of city and adjacent territory, 6, 30; retail and wholesale dealers in, 205, 207, 209.

Lynn, Mass., population, 6, 30; retail and wholesale dealers in, 205, 207, 209.

Maine, area, 1; farms and farm property, 15, 17; population, analysis of, 1, 3, 10, 12, 14, 19-23; retail and wholesale dealers in, 198, 200, 202.

Maryland, area, 2; farms and farm property, 16, 17; population, analysis of, 2, 3, 11, 13, 14, 126, 127; retail and wholesale dealers in, 198, 200, 202.

Massachusetts, area, 1; farms and farm property, 15, 17; population, analysis of, 1, 3, 10, 12, 14, 30-34; retail and wholesale dealers in, 198, 200, 202.

Memphis, Tenn., population of city and adjacent territory, 6, 150; retail and wholesale dealers in, 205, 207, 209.

Michigan, area, 1; farms and farm property, 15, 17; population, analysis of, 1, 3, 10, 12, 14, 86-90; retail and wholesale dealers in, 198, 200, 202.

Middle Atlantic Division, area, 1; farms and farm property, 15; population, analysis of, 1, 10, 12, 40.

Milwaukee, Wisc., population of city and adjacent territory, 5, 91; retail and wholesale dealers in, 204, 206, 208.

Minneapolis, Minn., population of city and adjacent territory, 5, 97; retail and wholesale dealers in, 204, 206, 208.

Minnesota, area, 1; farms and farm property, 15, 17; population, analysis of, 1, 3, 10, 12, 14, 97-101; retail and wholesale dealers in, 198, 200, 202.

Mississippi, area, 2; farms and farm property, 16, 17; population, analysis of, 2, 3, 11, 13, 14, 156-158; retail and wholesale dealers in, 198, 200, 202.

Missouri, area, 1; farms and farm property, 15, 17; population, analysis of, 1, 3, 10, 12, 14, 108-112; retail and wholesale dealers in, 198, 200, 202.

Montana, area, 2; farms and farm property, 16, 17; population, analysis of, 2, 3, 11, 13, 14, 175, 176; retail and wholesale dealers in, 198, 200, 202.

Mountain Division, area, 1, 2; farms and farm property, 15, 16; population, analysis of, 1, 10, 11, 12, 13, 174.

Nashville, Tenn., population of city and adjacent territory, 6, 150; retail and wholesale dealers in, 205, 207, 209.

Nebraska, area, 1; farms and farm property, 16, 17; population,

analysis of, 1, 3, 10, 12, 14, 117-119; retail and wholesale dealers in, 198, 200, 202.

Nevada, area, 2; farms and farm property, 16, 17; population, analysis of, 2, 3, 11, 13, 14, 186, 187; retail and wholesale dealers in, 198, 200, 202.

Newark, N. J., population, 5, 48; retail and wholesale dealers in, 204, 206, 208.

New Bedford, Mass., population, 6, 30; retail and wholesale dealers in, 205, 207, 209.

New England Division, area, 1; farms and farm property, 15; population, analysis of, 1, 10, 12, 18.

New Hampshire, area, 1; farms and farm property, 15, 17; population, analysis of, 1, 3, 10, 12, 14, 24-26; retail and wholesale dealers in, 198, 200, 202.

New Haven, Conn., population of city and adjacent territory, 5, 37; retail and wholesale dealers in, 205, 207, 209.

New Jersey, area, 1; farms and farm property, 15, 17; population, analysis of, 1, 3, 10, 12, 14, 48-51; retail and wholesale dealers in, 198, 200, 202.

New Mexico, area, 2; farms and farm property, 16, 17; population, analysis of, 2, 3, 11, 13, 14, 182; retail and wholesale dealers in, 198, 200, 202.

New Orleans, La., population of city and adjacent territory, 5, 163; retail and wholesale dealers in, 204, 206, 208.

New York, area, 1; farms and farm property, 15, 17; population, analysis of, 1, 3, 10, 12, 14, 41-47; retail and wholesale dealers in, 198, 200, 202.

New York City, N. Y., population of city and adjacent territory, 5, 41; retail and wholesale dealers in, 204, 206, 208.

North Carolina, area, 2; farms and farm property, 16, 17; population, analysis of, 2, 3, 11, 13, 14, 135-137; retail and wholesale dealers in, 198, 200, 202.

North Dakota, area, 1; farms and farm property, 15, 17; population, analysis of, 1, 3, 10, 12, 14, 113, 114; retail and wholesale dealers in, 198, 200, 202.

Oakland, Cal., population 5, 194; retail and wholesale dealers in, 204, 206, 208.

Ohio, area, 1; farms and farm property, 15, 17; population, analysis of, 1, 3, 10, 12, 14, 64-71; retail and wholesale dealers in, 199, 201, 203.

Oklahoma, area, 2; farms and farm property, 16, 17; population, analysis of, 2, 3, 11, 13, 14, 165-168; retail and wholesale dealers in, 199, 201, 203.

Omaha, Nebraska, population of city and adjacent territory, 5, 117; retail and wholesale dealers in, 205, 207, 209.

Oregon, area, 2; farms and farm property, 16, 17; population, analysis of, 2, 3, 11, 13, 14, 192, 193; retail and wholesale dealers in, 199, 201, 203.

Pacific Division, area, 1, 2; farms and farm property, 15, 16; population, analysis of, 1, 10, 11, 12, 13, 188.

Paterson, N. J., population, 6, 48; retail and wholesale dealers in, 205, 207, 209.

Pennsylvania, area, 1; farms and farm property, 15, 17; population, analysis of, 1, 3, 10, 12, 14, 52-62; retail and wholesale dealers in, 199, 201, 203.

Philadelphia Pa., population of city and adjacent territory, 5, 52; retail and wholesale dealers in, 204, 206, 208.

Pittsburgh, Pa., population of city and adjacent territory, 5, 52; retail and wholesale dealers in, 204, 206, 208.

Population, of United States, 1, 4, 12; of geographical divisions, see under names of geographical divisions; of states, see under

names of states; of cities of 100,000 inhabitants or more, see under names of cities; of cities of less than 100,000 inhabitants, see under name of state.

Portland, Oregon, population of city and adjacent territory, 5, 192; retail and wholesale dealers in, 204, 206, 208.

Providence, R. I., population of city and adjacent territory, 5, 35; retail and wholesale dealers in, 204, 206, 208.

Reading, Pa., population of city and adjacent territory, 6, 52; retail and wholesale dealers in, 205, 207, 209.

Rhode Island, area, 1; farms and farm property, 15, 17; population, analysis of, 1, 3, 10, 12, 14, 35, 36; retail and wholesale dealers in, 199, 201, 203.

Richmond, Va., population of city and adjacent territory, 5, 129; retail and wholesale dealers in, 205, 207, 209.

Rochester, N. Y., population of city and adjacent territory, 5, 41; retail and wholesale dealers in, 204, 206, 208.

St. Louis, Mo., population of city and adjacent territory, 5, 108; retail and wholesale dealers in, 204, 206, 208.

St. Paul, Minn., population, 5, 97; retail and wholesale dealers in, 204, 206, 208.

Salt Lake City, Utah, population of city and adjacent territory, 6, 184; retail and wholesale dealers in, 205, 207, 209.

San Antonio, Tex., population of city and adjacent territory, 6, 169; retail and wholesale dealers in, 205, 207, 209.

San Francisco, Cal., population of city and adjacent territory, 5, 194; retail and wholesale dealers in, 204, 206, 208.

Scranton, Pa., population of city and adjacent territory, 6, 52; retail and wholesale dealers in, 205, 207, 209.

Seattle, Wash., population of city and adjacent territory, 5, 189; retail and wholesale dealers in, 204, 206, 208.

South Atlantic Division, area, 1, 2; farms and farm property, 15, 16; population, analysis of, 1, 10, 11, 12, 13, 124.

South Carolina area, 2; farms and farm property, 16, 17; population, analysis of, 2, 3, 11, 13, 14, 138, 139; retail and wholesale dealers in, 199, 201, 203.

South Dakota, area, 1; farms and farm property, 15, 17; population, analysis of, 1, 3, 10, 12, 14, 115, 116; retail and wholesale dealers in, 199, 201, 203.

Spokane, Wash., population of city and adjacent territory, 5, 189; retail and wholesale dealers in, 205, 207, 209.

Springfield, Mass., population of city and adjacent territory, 6, 30; retail and wholesale dealers in, 205, 207, 209.

Syracuse, N. Y., population of city and adjacent territory, 5, 41; retail and wholesale dealers in, 205, 207, 209.

Tacoma, Wash., population of city and adjacent territory, 6, 189; retail and wholesale dealers in, 205, 207, 209.

Tennessee, area, 2; farms and farm property, 16, 17; population, analysis of, 2, 3, 11, 13, 14, 150-152; retail and wholesale dealers in, 199, 201, 203.

Texas, area, 2; farms and farm property, 16, 17; population, analysis of, 2, 3, 11, 13, 14, 169-173; retail and wholesale dealers in, 199, 201, 203.

Toledo, Ohio, population of city and adjacent territory, 5, 64; retail and wholesale dealers in, 204, 206, 208.

Trenton, N. J., population of city and adjacent territory, 6, 48; retail and wholesale dealers in, 205, 207, 209.

United States, area, 1; farms and farm property, 15, 17; population,

analysis of, 1, 3, 4, 10, 12, 14; retail and wholesale dealers in, 198-203.

Utah, area, 2; farms and farm property, 16, 17; population, analysis of, 2, 3, 11, 13, 14, 184, 185; retail and wholesale dealers in, 199, 201, 203.

Vermont, area, 1; farms and farm property, 15, 17; population, analysis of, 1, 3, 10, 12, 14, 27-29; retail and wholesale dealers in, 199, 201, 203.

Virginia, area, 2; farms and farm property, 16, 17; population, analysis of, 2, 3, 11, 13, 14, 129-131; retail and wholesale dealers in, 199, 201, 203.

Washington, area, 2; farms and farm property, 16, 17; population, analysis of, 2, 3, 11, 13, 14, 189-191; retail and wholesale dealers in, 199, 201, 203.

Washington, D. C., population of city and adjacent territory, 5, 128; retail and wholesale dealers in, 204, 206, 208.

West North Central Division, area, 1; farms and farm property, 15; population, analysis of, 1, 10, 12, 96.

West South Central Division, area, 1, 2; farms and farm property, 15, 16; population, analysis of, 1, 10, 11, 12, 13, 159.

West Virginia, area, 2; farms and farm property, 16, 17; population, analysis of, 2, 3, 11, 13, 14, 132-134; retail and wholesale dealers in, 199, 201, 203.

Wisconsin, area, 1; farms and farm property, 15, 17; population, analysis of, 1, 3, 10, 12, 14, 91-95; retail and wholesale dealers in, 199, 201, 203.

Worcester, Mass., population of city and adjacent territory, 5, 30; retail and wholesale dealers in, 204, 206, 208.

Wyoming, area, 2; farms and farm property, 16, 17; population, analysis of, 2, 3, 11, 13, 14, 179; retail and wholesale dealers in, 199, 201, 203.

Youngstown, Ohio, population of city and adjacent territory, 6, 64; retail and wholesale dealers in, 205, 207, 209.

M. B. BROWN PRINTING & BINDING CO.
NEW YORK